

- Schedule 1 Part 2**
- Non-Exclusive Areas
- Schedule 1 Part 3**
- Roads (not within the Determination Area)

- Schedule 1 Part 1**
- Shared Country Boundary
  - Barada Barna Boundary
  - Widi # 2 Boundary
  - Local Government Areas

**Native Title Determination**  
**QUD380/2008 Barada Barna (QC08/11) & QUD492/2013**  
**Widi People Of The Nebo Estate #2 (QC13/06) - Sheet 1 of 31**

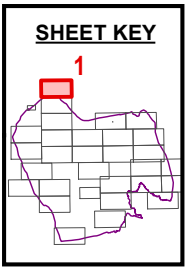
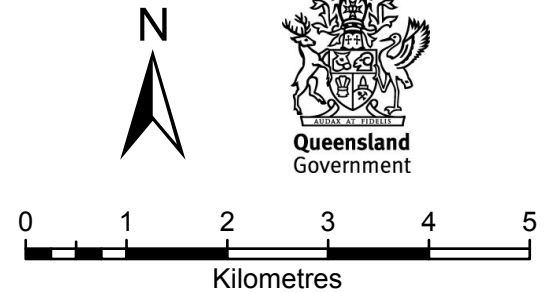
Map Projection: GDA 1994 MGA Zone 55

Compilation : Land Tenure Information obtained from the Digital Cadastre Data Base (Nov. 2015), Department of Natural Resources & Mines, Brisbane. The Land Registry in the Department of Natural Resources & Mines should be consulted for verification of tenures.

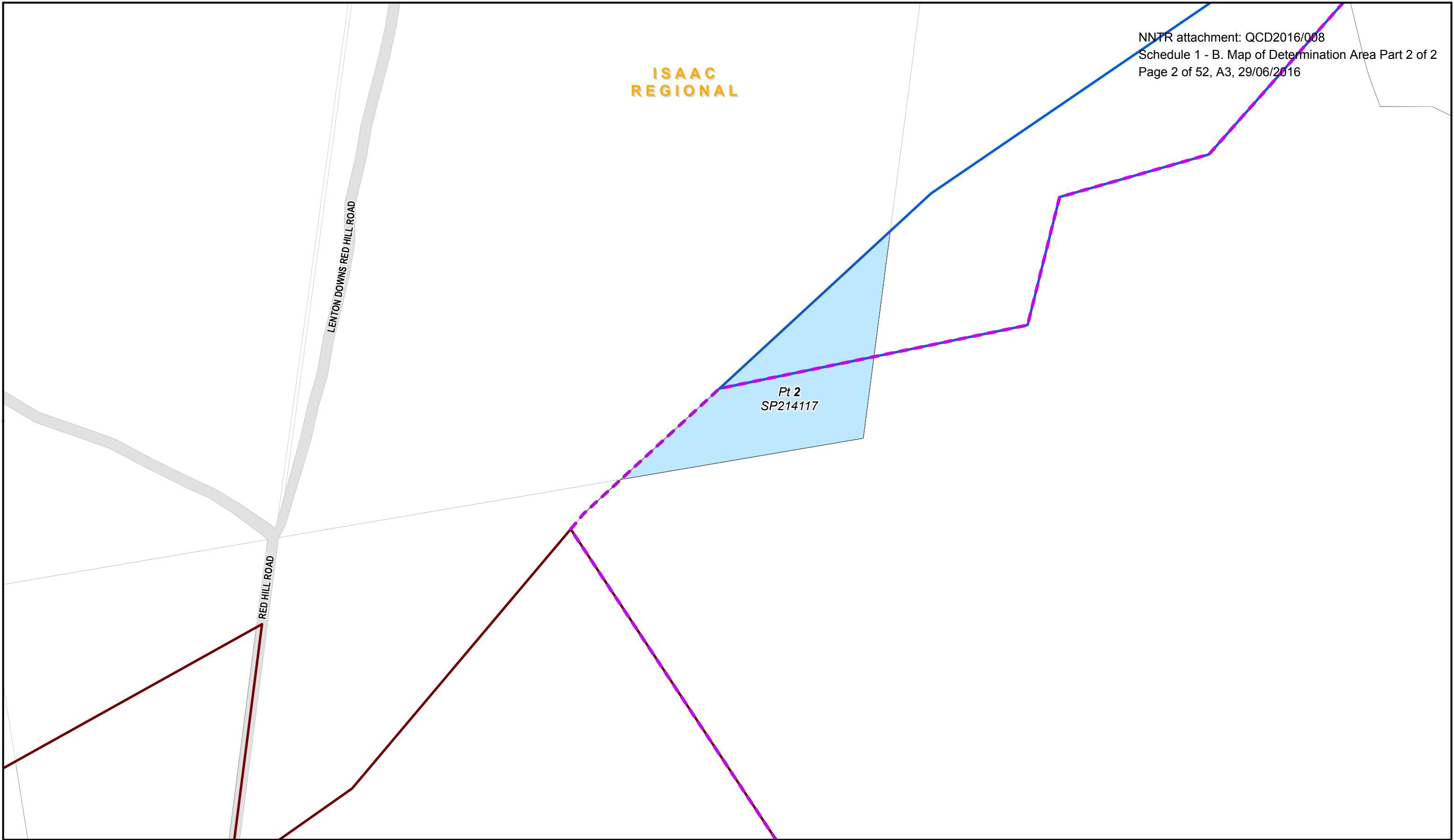
Feature names shown on this map have been obtained from available information. It is possible that errors and omissions may exist. While every care is taken to ensure the accuracy of this data, the Department of Natural Resources & Mines, and/or contributors to this publication, makes no representations or warranties about its accuracy, reliability, completeness or suitability for any particular purpose and disclaims all responsibility and all liability (including without limitation, liability in negligence) for all injuries, expenses, losses, damages (including indirect or consequential damage) and costs which might be incurred as a result of the data being inaccurate or incomplete in any way or for any reason.

Copyright protects this publication. Except for purposes permitted by the Copyright Act 1968, reproduction by any means (photocopying, electronic, mechanical, recording or otherwise) is prohibited without the prior written permission of the Department of Natural Resources & Mines.

All enquiries: The Manager, Client Mapping Services, Department of Natural Resources and Mines, GPO Box 2454, Brisbane, QLD 4001



**ISAAC  
 REGIONAL**



- |   |                          |
|---|--------------------------|
| <b>Schedule 1 Part 2</b>                  | <b>Schedule 1 Part 1</b> |
| Non-Exclusive Areas                       | Shared Country Boundary  |
| <b>Schedule 1 Part 3</b>                  | Barada Barna Boundary    |
| Native Title Does Not Exist               | Widi # 2 Boundary        |
| Roads (not within the Determination Area) | Local Government Areas   |

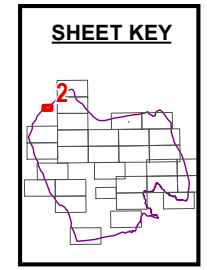
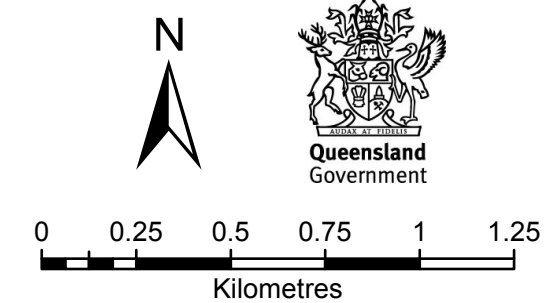
**Native Title Determination**  
**QUD380/2008 Barada Barna (QC08/11) & QUD492/2013**  
**Widi People Of The Nebo Estate #2 (QC13/06) - Sheet 2 of 31**  
 Map Projection: GDA 1994 MGA Zone 55

Compilation : Land Tenure Information obtained from the Digital Cadastre Data Base (Nov. 2015), Department of Natural Resources & Mines, Brisbane.  
 The Land Registry in the Department of Natural Resources & Mines should be consulted for verification of tenures.

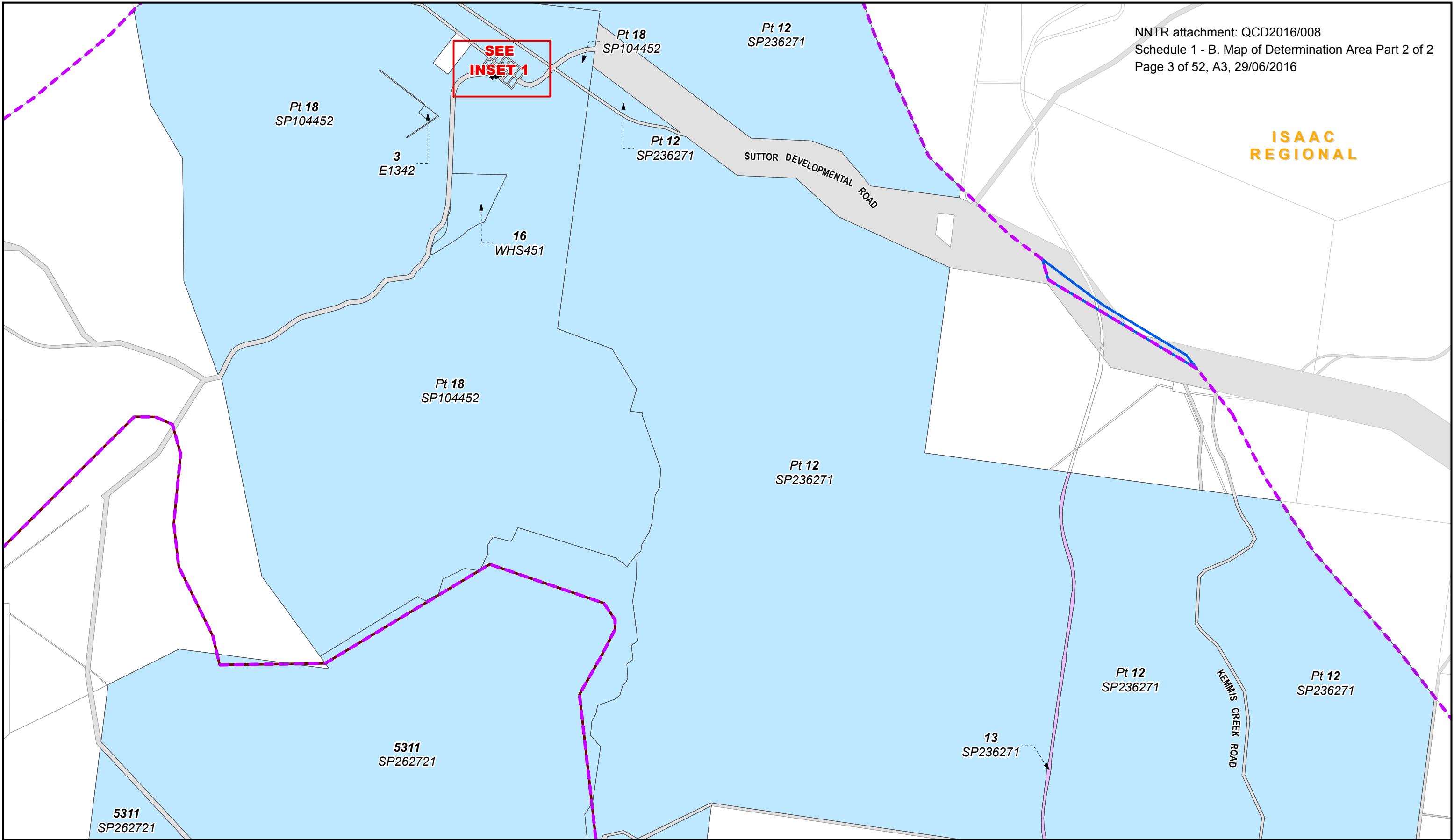
Feature names shown on this map have been obtained from available information. It is possible that errors and omissions may exist. While every care is taken to ensure the accuracy of this data, the Department of Natural Resources & Mines, and/or contributors to this publication, makes no representations or warranties about its accuracy, reliability, completeness or suitability for any particular purpose and disclaims all responsibility and all liability (including without limitation, liability in negligence) for all injuries, expenses, losses, damages (including indirect or consequential damage) and costs which might be incurred as a result of the data being inaccurate or incomplete in any way or for any reason.

Copyright protects this publication. Except for purposes permitted by the Copyright Act 1968, reproduction by any means (photocopying, electronic, mechanical, recording or otherwise) is prohibited without the prior written permission of the Department of Natural Resources & Mines.

All enquiries: The Manager, Client Mapping Services, Department of Natural Resources and Mines, GPO Box 2454, Brisbane, QLD 4001



ISAAC REGIONAL



Document Path: K:\CLAIMMAP\Qc08\_11\Barada Barna\Determinaion Map Nov 2015\WXD\QC08\_11\_Barada\_Barna\_A3L\_Determination\_MAPBOOK.mxd

**Native Title Determination**

**QUD380/2008 Barada Barna (QC08/11) & QUD492/2013  
 Widi People Of The Nebo Estate #2 (QC13/06) - Sheet 3 of 31**

Map Projection: GDA 1994 MGA Zone 55

Compilation : Land Tenure Information obtained from the Digital Cadastre Data Base (Nov. 2015), Department of Natural Resources & Mines, Brisbane.  
 The Land Registry in the Department of Natural Resources & Mines should be consulted for verification of tenures.

Feature names shown on this map have been obtained from available information. It is possible that errors and omissions may exist. While every care is taken to ensure the accuracy of this data, the Department of Natural Resources & Mines, and/or contributors to this publication, makes no representations or warranties about its accuracy, reliability, completeness or suitability for any particular purpose and disclaims all responsibility and all liability (including without limitation, liability in negligence) for all injuries, expenses, losses, damages (including indirect or consequential damage) and costs which might be incurred as a result of the data being inaccurate or incomplete in any way or for any reason.

Copyright protects this publication. Except for purposes permitted by the Copyright Act 1968, reproduction by any means (photocopying, electronic, mechanical, recording or otherwise) is prohibited without the prior written permission of the Department of Natural Resources & Mines.

All enquiries: The Manager, Client Mapping Services, Department of Natural Resources and Mines, GPO Box 2454, Brisbane, QLD 4001

**Schedule 1 Part 2**

Non-Exclusive Areas

**Schedule 1 Part 3**

Native Title Does Not Exist

Roads (not within the Determination Area)

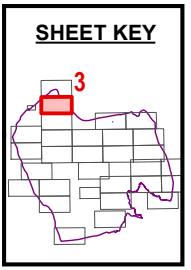
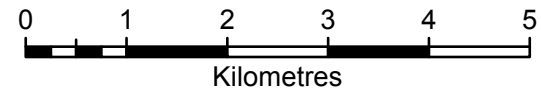
**Schedule 1 Part 1**

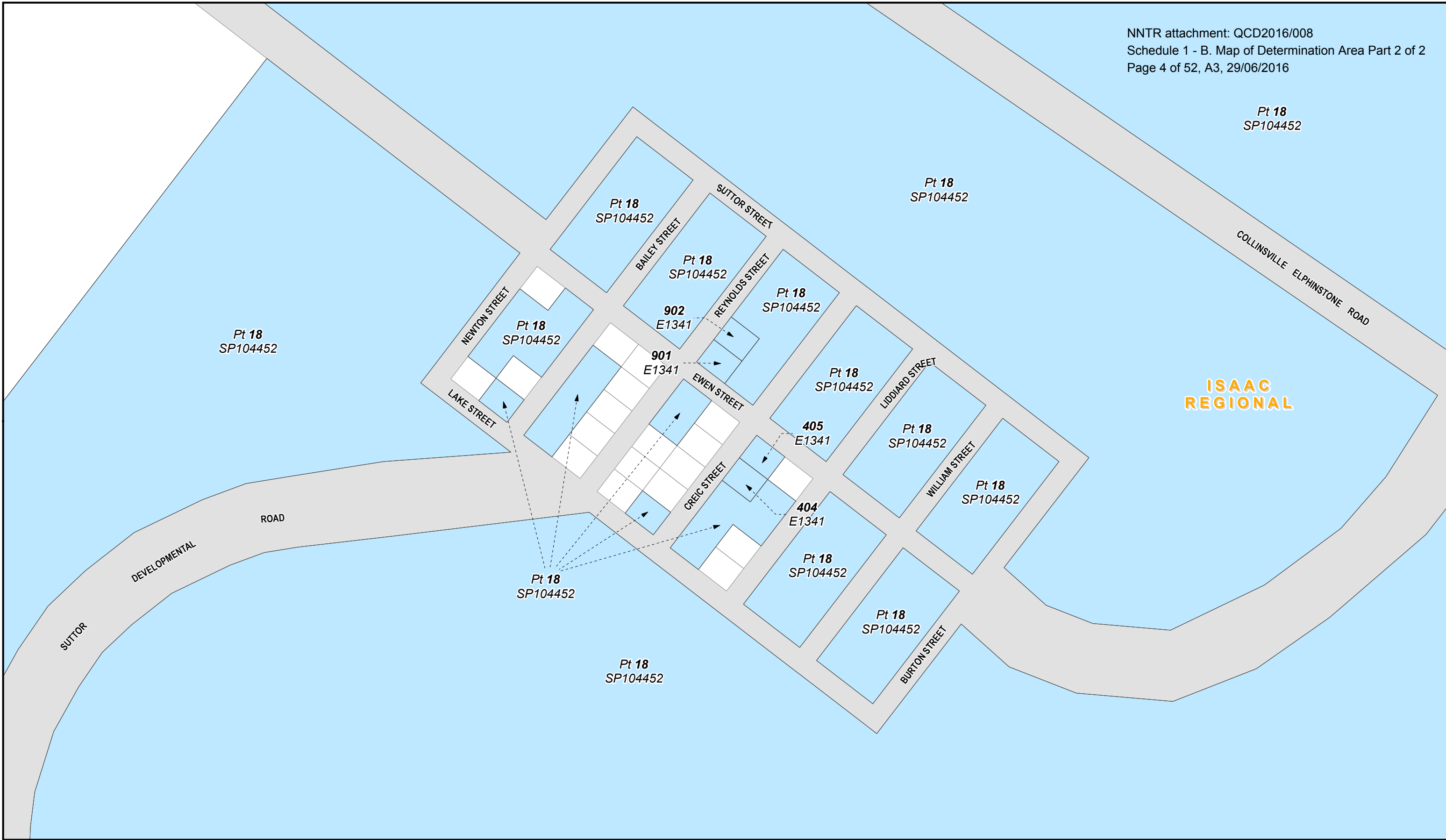
Shared Country Boundary

Barada Barna Boundary

Widi # 2 Boundary

Local Government Areas





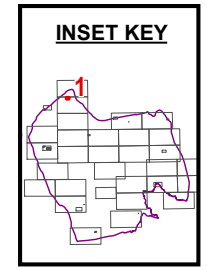
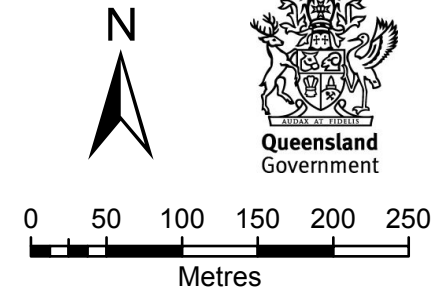
- |   |                          |
|---|--------------------------|
| <b>Schedule 1 Part 2</b>                  | <b>Schedule 1 Part 1</b> |
| Non-Exclusive Areas                       | Shared Country Boundary  |
| <b>Schedule 1 Part 3</b>                  | Barada Barna Boundary    |
| Native Title Does Not Exist               | Widi # 2 Boundary        |
| Roads (not within the Determination Area) | Local Government Areas   |

**Native Title Determination**  
**QUD380/2008 Barada Barna (QC08/11) & QUD492/2013**  
**Widi People Of The Nebo Estate #2 (QC13/06) - Inset 1**  
 Map Projection: GDA 1994 MGA Zone 55

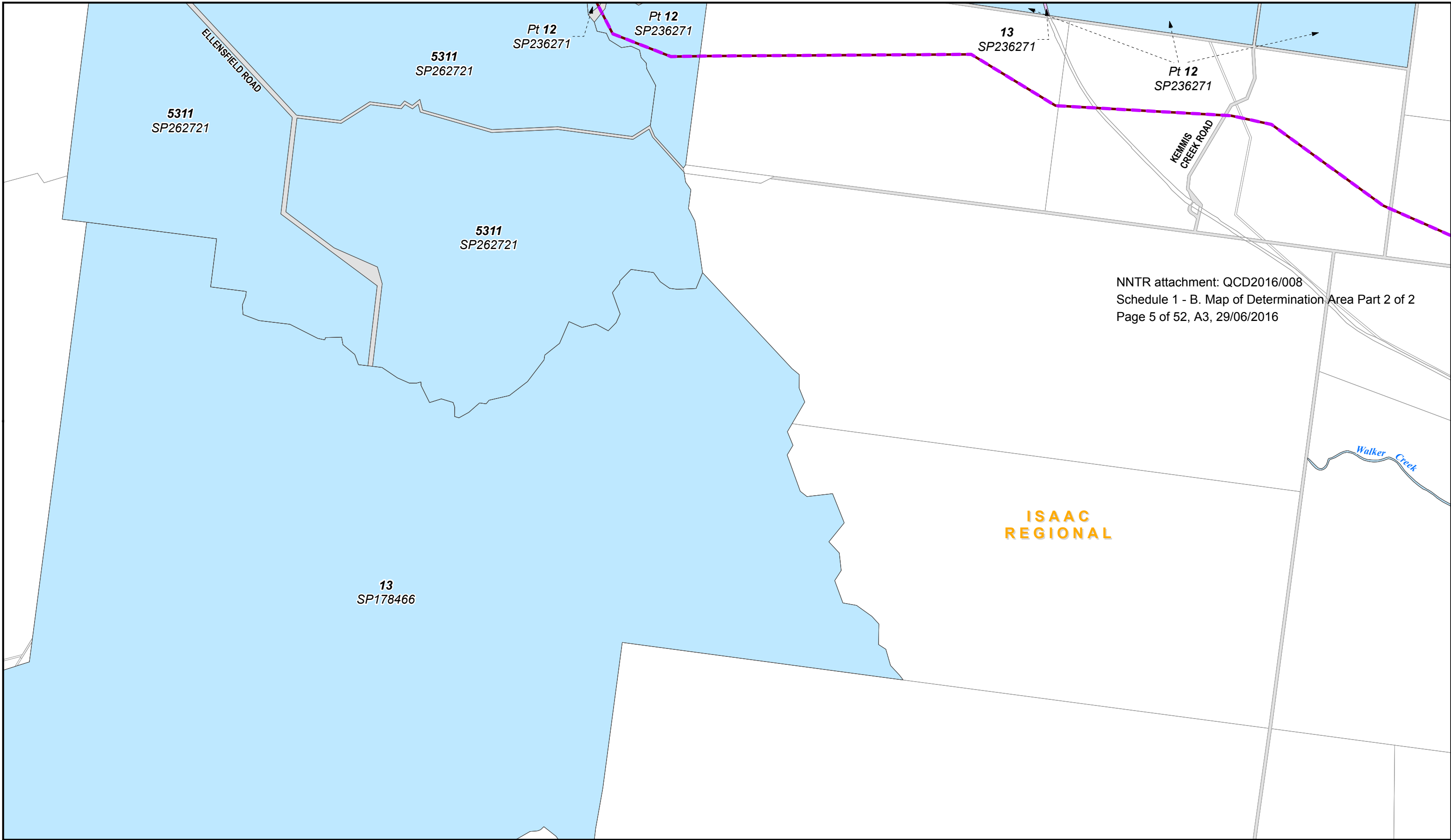
Compilation : Land Tenure Information obtained from the Digital Cadastre Data Base (Nov. 2015), Department of Natural Resources & Mines, Brisbane.  
 The Land Registry in the Department of Natural Resources & Mines should be consulted for verification of tenures.

Feature names shown on this map have been obtained from available information. It is possible that errors and omissions may exist. While every care is taken to ensure the accuracy of this data, the Department of Natural Resources & Mines, and/or contributors to this publication, makes no representations or warranties about its accuracy, reliability, completeness or suitability for any particular purpose and disclaims all responsibility and all liability (including without limitation, liability in negligence) for all injuries, expenses, losses, damages (including indirect or consequential damage) and costs which might be incurred as a result of the data being inaccurate or incomplete in any way or for any reason.

Copyright protects this publication. Except for purposes permitted by the Copyright Act 1968, reproduction by any means (photocopying, electronic, mechanical, recording or otherwise) is prohibited without the prior written permission of the Department of Natural Resources & Mines.  
 All enquiries: The Manager, Client Mapping Services, Department of Natural Resources and Mines, GPO Box 2454, Brisbane, QLD 4001



Document Path: K:\CLAIMMAP\QC08\_11\Barada Barna\Determination Map Nov 2015\WXD\QC08\_11\_Barada\_Barna\_A3L\_Determination\_MAPBOOK\_INSETS.mxd



NNTR attachment: QCD2016/008  
 Schedule 1 - B. Map of Determination Area Part 2 of 2  
 Page 5 of 52, A3, 29/06/2016

- |   |                          |
|---|--------------------------|
| <b>Schedule 1 Part 2</b>                  | <b>Schedule 1 Part 1</b> |
| Non-Exclusive Areas                       | Shared Country Boundary  |
| <b>Schedule 1 Part 3</b>                  | Barada Barna Boundary    |
| Native Title Does Not Exist               | Widi # 2 Boundary        |
| Roads (not within the Determination Area) | Local Government Areas   |


**Native Title Determination**  
**QUD380/2008 Barada Barna (QC08/11) & QUD492/2013**  
**Widi People Of The Nebo Estate #2 (QC13/06) - Sheet 4 of 31**  
 Map Projection: GDA 1994 MGA Zone 55


Compilation : Land Tenure Information obtained from the Digital Cadastre Data Base (Nov. 2015), Department of Natural Resources & Mines, Brisbane.  
 The Land Registry in the Department of Natural Resources & Mines should be consulted for verification of tenures.

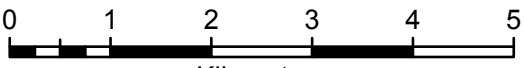
Feature names shown on this map have been obtained from available information. It is possible that errors and omissions may exist. While every care is taken to ensure the accuracy of this data, the Department of Natural Resources & Mines, and/or contributors to this publication, makes no representations or warranties about its accuracy, reliability, completeness or suitability for any particular purpose and disclaims all responsibility and all liability (including without limitation, liability in negligence) for all injuries, expenses, losses, damages (including indirect or consequential damage) and costs which might be incurred as a result of the data being inaccurate or incomplete in any way or for any reason.

Copyright protects this publication. Except for purposes permitted by the Copyright Act 1968, reproduction by any means (photocopying, electronic, mechanical, recording or otherwise) is prohibited without the prior written permission of the Department of Natural Resources & Mines.

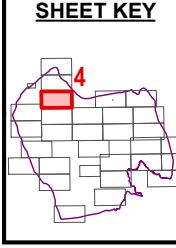
All enquiries: The Manager, Client Mapping Services, Department of Natural Resources and Mines, GPO Box 2454, Brisbane, QLD 4001

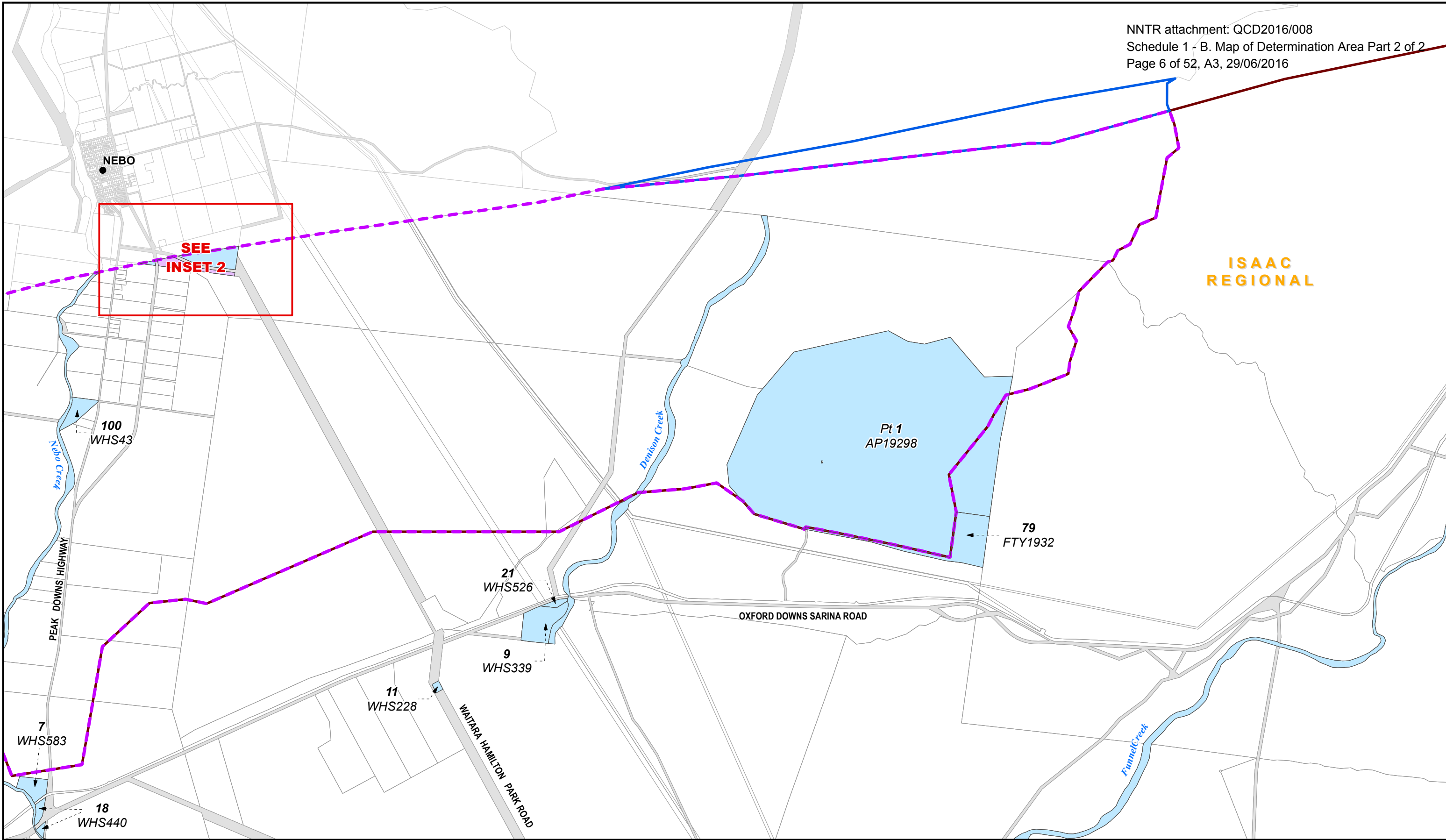
  
 N

  
 Queensland  
 Government

  
 0 1 2 3 4 5  
 Kilometres

**SHEET KEY**





- |   |                          |
|---|--------------------------|
| <b>Schedule 1 Part 2</b>                  | <b>Schedule 1 Part 1</b> |
| Non-Exclusive Areas                       | Shared Country Boundary  |
| <b>Schedule 1 Part 3</b>                  | Barada Barna Boundary    |
| Native Title Does Not Exist               | Widi # 2 Boundary        |
| Roads (not within the Determination Area) | Local Government Areas   |

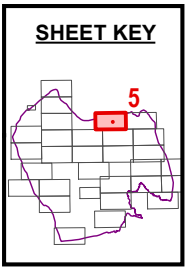

**Native Title Determination**  
**QUD380/2008 Barada Barna (QC08/11) & QUD492/2013**  
**Widi People Of The Nebo Estate #2 (QC13/06) - Sheet 5 of 31**  
 Map Projection: GDA 1994 MGA Zone 55

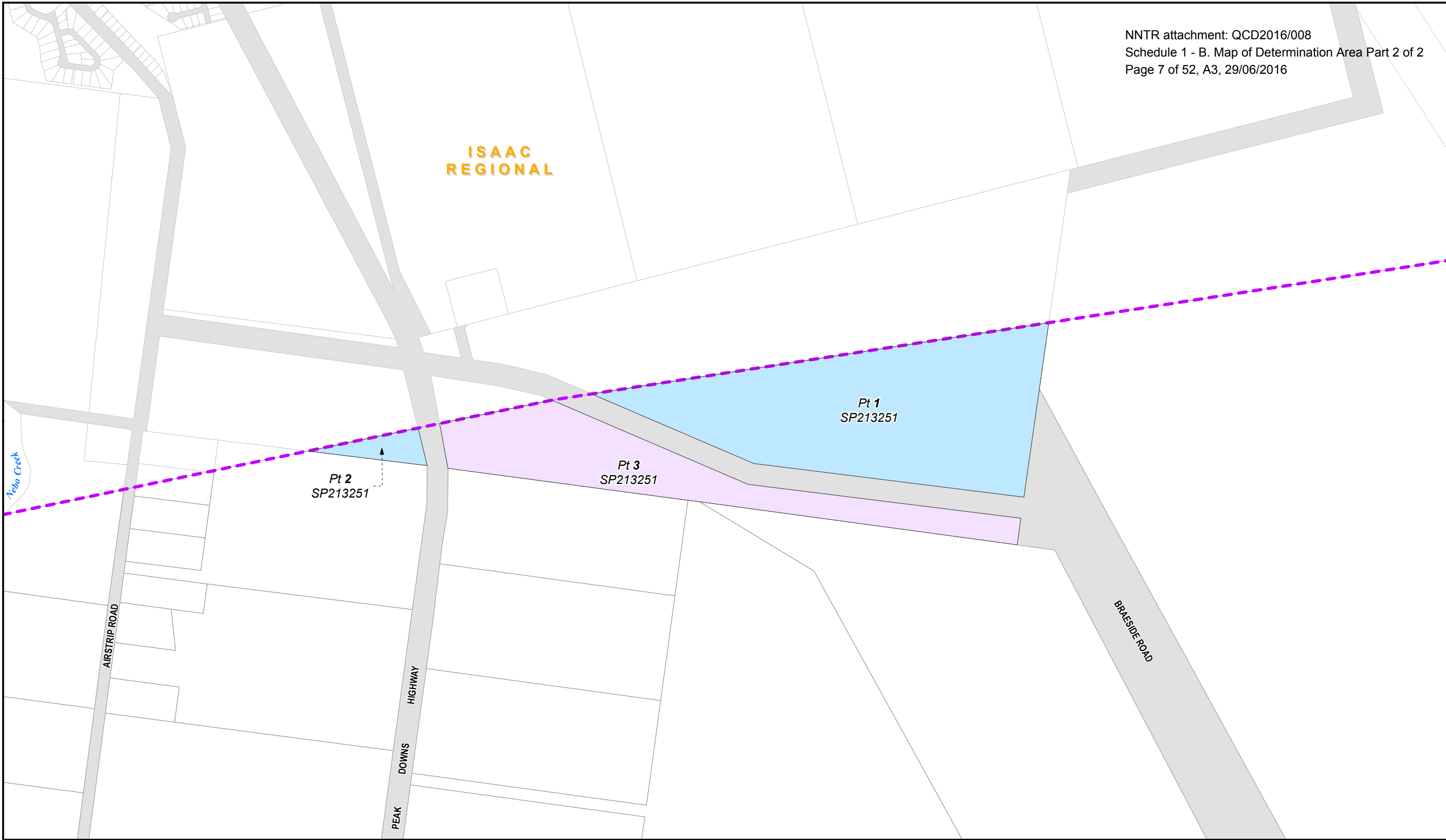
Compilation : Land Tenure Information obtained from the Digital Cadastre Data Base (Nov. 2015), Department of Natural Resources & Mines, Brisbane.  
 The Land Registry in the Department of Natural Resources & Mines should be consulted for verification of tenures.

Feature names shown on this map have been obtained from available information. It is possible that errors and omissions may exist. While every care is taken to ensure the accuracy of this data, the Department of Natural Resources & Mines, and/or contributors to this publication, makes no representations or warranties about its accuracy, reliability, completeness or suitability for any particular purpose and disclaims all responsibility and all liability (including without limitation, liability in negligence) for all injuries, expenses, losses, damages (including indirect or consequential damage) and costs which might be incurred as a result of the data being inaccurate or incomplete in any way or for any reason.

Copyright protects this publication. Except for purposes permitted by the Copyright Act 1968, reproduction by any means (photocopying, electronic, mechanical, recording or otherwise) is prohibited without the prior written permission of the Department of Natural Resources & Mines.

All enquiries: The Manager, Client Mapping Services, Department of Natural Resources and Mines, GPO Box 2454, Brisbane, QLD 4001





- Schedule 1 Part 2**
- Non-Exclusive Areas
- Schedule 1 Part 3**
- Native Title Does Not Exist
  - Roads (not within the Determination Area)

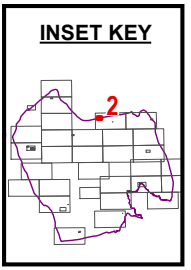
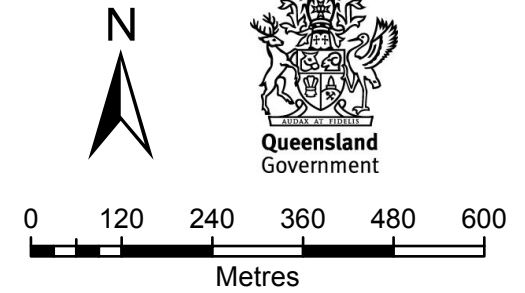
- Schedule 1 Part 1**
- Shared Country Boundary
  - Barada Barna Boundary
  - Widi # 2 Boundary
  - Local Government Areas

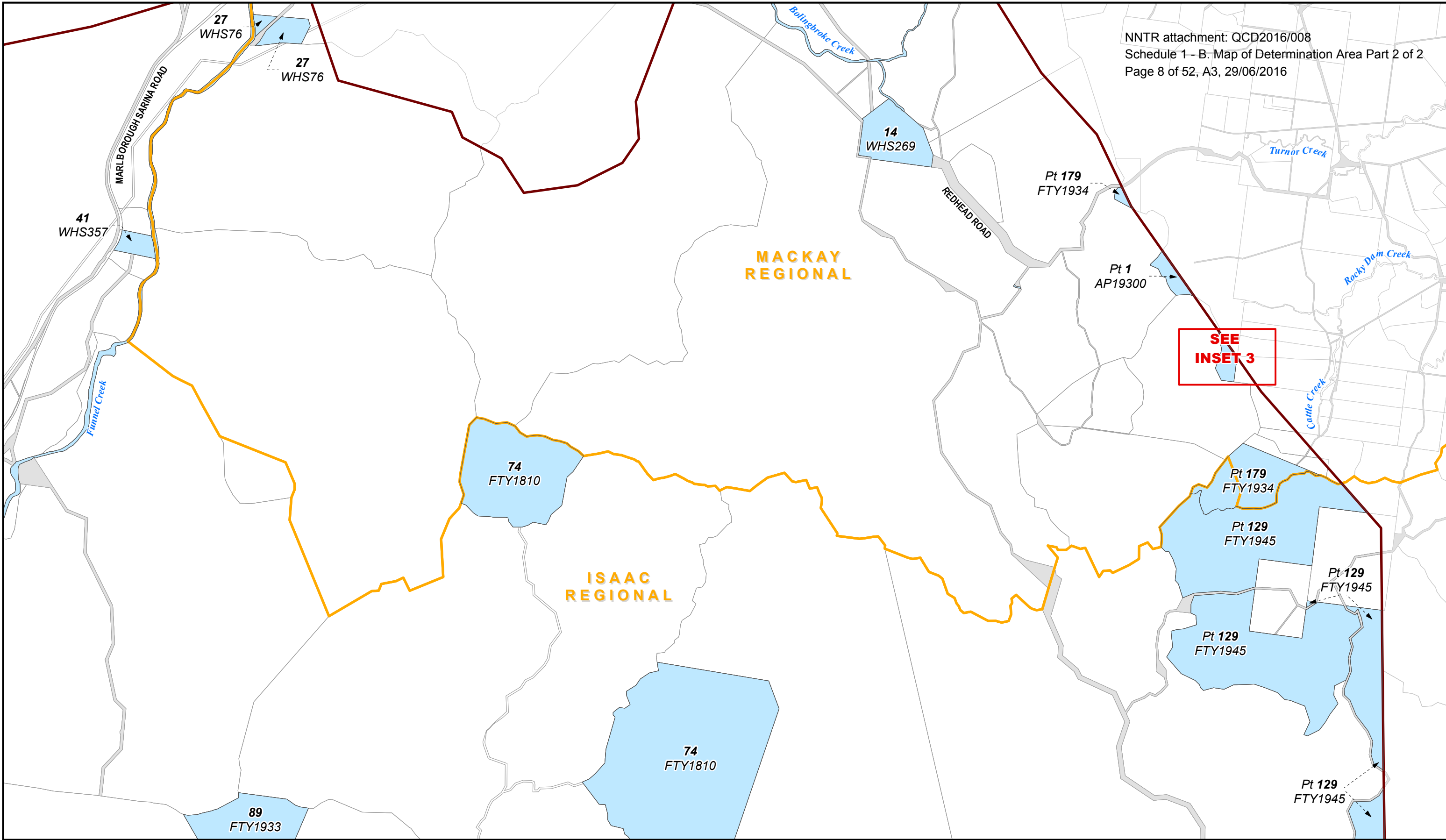
**Native Title Determination**  
**QUD380/2008 Barada Barna (QC08/11) & QUD492/2013**  
**Widi People Of The Nebo Estate #2 (QC13/06) - Inset 2**  
 Map Projection: GDA 1994 MGA Zone 55

Compilation : Land Tenure Information obtained from the Digital Cadastre Data Base (Nov. 2015), Department of Natural Resources & Mines, Brisbane.  
 The Land Registry in the Department of Natural Resources & Mines should be consulted for verification of tenures.

Feature names shown on this map have been obtained from available information. It is possible that errors and omissions may exist. While every care is taken to ensure the accuracy of this data, the Department of Natural Resources & Mines, and/or contributors to this publication, makes no representations or warranties about its accuracy, reliability, completeness or suitability for any particular purpose and disclaims all responsibility and all liability (including without limitation, liability in negligence) for all injuries, expenses, losses, damages (including indirect or consequential damage) and costs which might be incurred as a result of the data being inaccurate or incomplete in any way or for any reason.

Copyright protects this publication. Except for purposes permitted by the Copyright Act 1968, reproduction by any means (photocopying, electronic, mechanical, recording or otherwise) is prohibited without the prior written permission of the Department of Natural Resources & Mines.  
 All enquiries: The Manager, Client Mapping Services, Department of Natural Resources and Mines, GPO Box 2454, Brisbane, QLD 4001





- |   |                          |
|---|--------------------------|
| <b>Schedule 1 Part 2</b>                  | <b>Schedule 1 Part 1</b> |
| Non-Exclusive Areas                       | Shared Country Boundary  |
| <b>Schedule 1 Part 3</b>                  | Barada Barna Boundary    |
| Native Title Does Not Exist               | Widi # 2 Boundary        |
| Roads (not within the Determination Area) | Local Government Areas   |

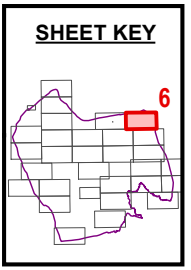
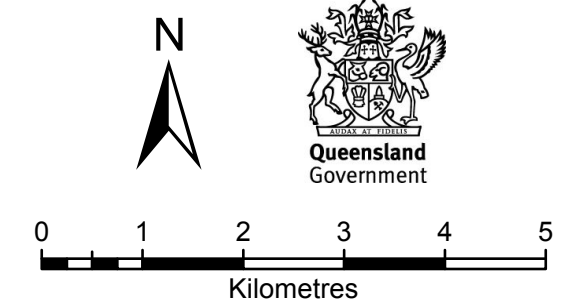
**Native Title Determination**  
**QUD380/2008 Barada Barna (QC08/11) & QUD492/2013**  
**Widi People Of The Nebo Estate #2 (QC13/06) - Sheet 6 of 31**  
 Map Projection: GDA 1994 MGA Zone 55

Compilation : Land Tenure Information obtained from the Digital Cadastre Data Base (Nov. 2015), Department of Natural Resources & Mines, Brisbane.  
 The Land Registry in the Department of Natural Resources & Mines should be consulted for verification of tenures.

Feature names shown on this map have been obtained from available information. It is possible that errors and omissions may exist. While every care is taken to ensure the accuracy of this data, the Department of Natural Resources & Mines, and/or contributors to this publication, makes no representations or warranties about its accuracy, reliability, completeness or suitability for any particular purpose and disclaims all responsibility and all liability (including without limitation, liability in negligence) for all injuries, expenses, losses, damages (including indirect or consequential damage) and costs which might be incurred as a result of the data being inaccurate or incomplete in any way or for any reason.

Copyright protects this publication. Except for purposes permitted by the Copyright Act 1968, reproduction by any means (photocopying, electronic, mechanical, recording or otherwise) is prohibited without the prior written permission of the Department of Natural Resources & Mines.

All enquiries: The Manager, Client Mapping Services, Department of Natural Resources and Mines, GPO Box 2454, Brisbane, QLD 4001



Document Path: K:\CLAIMMAP\Qc08\_11\Barada Barna\DeterminatMap Nov 2015\WXD\QC08\_11\_Barada\_Barna\_A3L\_Determination\_MAPBOOK.mxd



**MACKAY  
 REGIONAL**


Pt 1  
 AP19300


Pt 179  
 FTY1934

**Schedule 1 Part 2**


 Non-Exclusive Areas


**Schedule 1 Part 3**


 Native Title Does Not Exist


 Roads (not within the Determination Area)

**Schedule 1 Part 1**

 Shared Country Boundary

 Barada Barna Boundary

 Widi # 2 Boundary

 Local Government Areas

**Native Title Determination**

**QUD380/2008 Barada Barna (QC08/11) & QUD492/2013**

**Widi People Of The Nebo Estate #2 (QC13/06) - Inset 3**

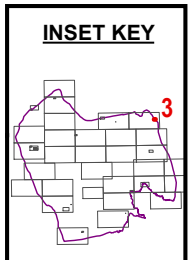
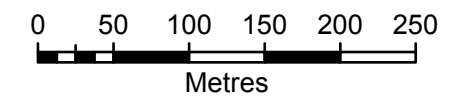
Map Projection: GDA 1994 MGA Zone 55

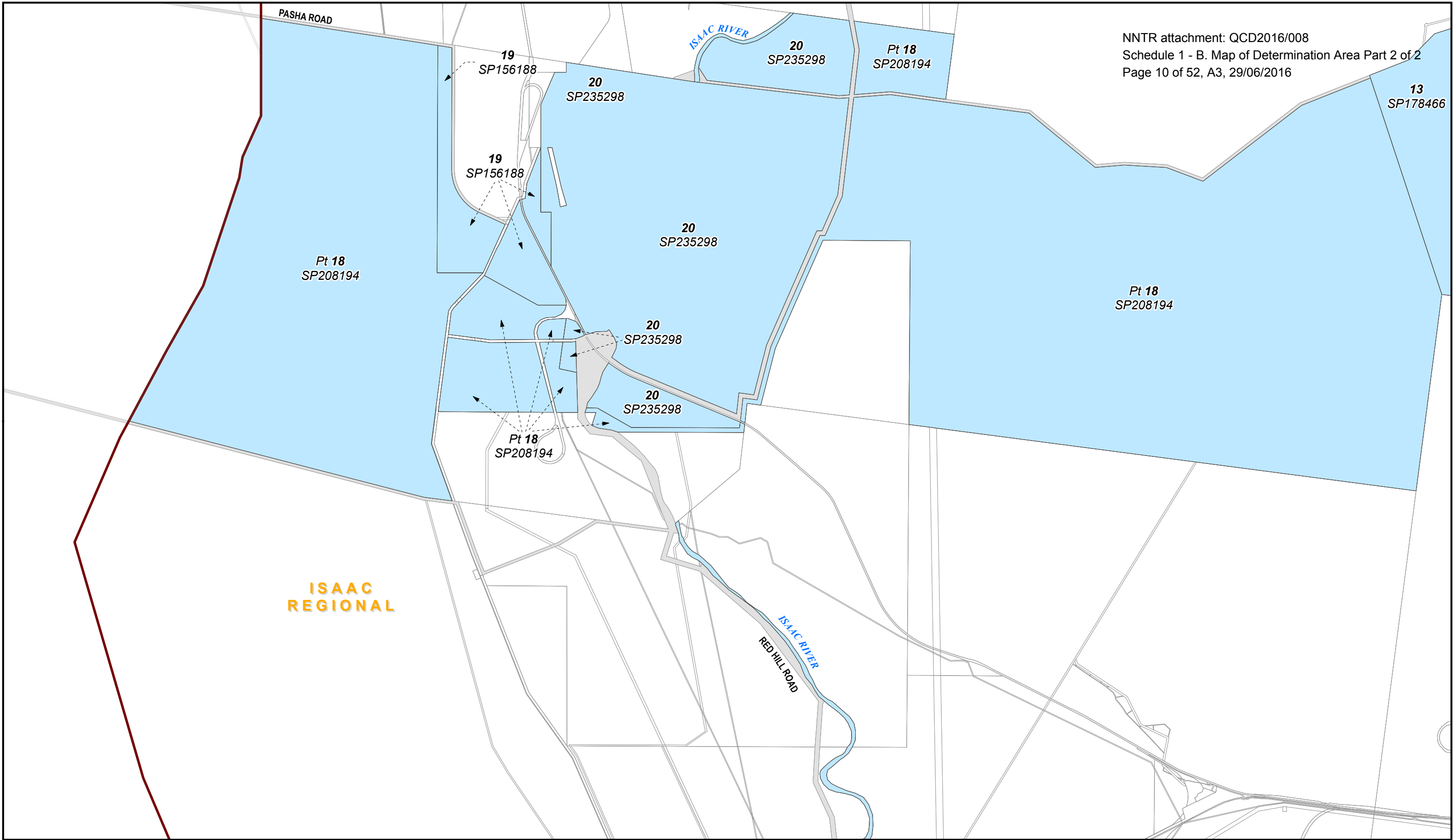
Compilation : Land Tenure Information obtained from the Digital Cadastre Data Base (Nov. 2015), Department of Natural Resources & Mines, Brisbane.  
 The Land Registry in the Department of Natural Resources & Mines should be consulted for verification of tenures.

Feature names shown on this map have been obtained from available information. It is possible that errors and omissions may exist. While every care is taken to ensure the accuracy of this data, the Department of Natural Resources & Mines, and/or contributors to this publication, makes no representations or warranties about its accuracy, reliability, completeness or suitability for any particular purpose and disclaims all responsibility and all liability (including without limitation, liability in negligence) for all injuries, expenses, losses, damages (including indirect or consequential damage) and costs which might be incurred as a result of the data being inaccurate or incomplete in any way or for any reason.

Copyright protects this publication. Except for purposes permitted by the Copyright Act 1968, reproduction by any means (photocopying, electronic, mechanical, recording or otherwise) is prohibited without the prior written permission of the Department of Natural Resources & Mines.

All enquiries: The Manager, Client Mapping Services, Department of Natural Resources and Mines, GPO Box 2454, Brisbane, QLD 4001





**ISAAC  
 REGIONAL**

**Schedule 1 Part 2**

Non-Exclusive Areas

**Schedule 1 Part 3**

Native Title Does Not Exist

Roads (not within the Determination Area)

**Schedule 1 Part 1**

Shared Country Boundary

Barada Barna Boundary

Widi # 2 Boundary

Local Government Areas

**Native Title Determination**

**QUD380/2008 Barada Barna (QC08/11) & QUD492/2013  
 Widi People Of The Nebo Estate #2 (QC13/06) - Sheet 7 of 31**

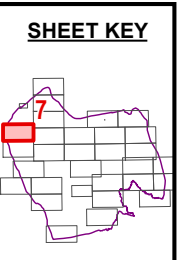
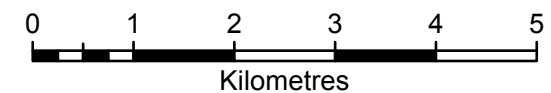
Map Projection: GDA 1994 MGA Zone 55

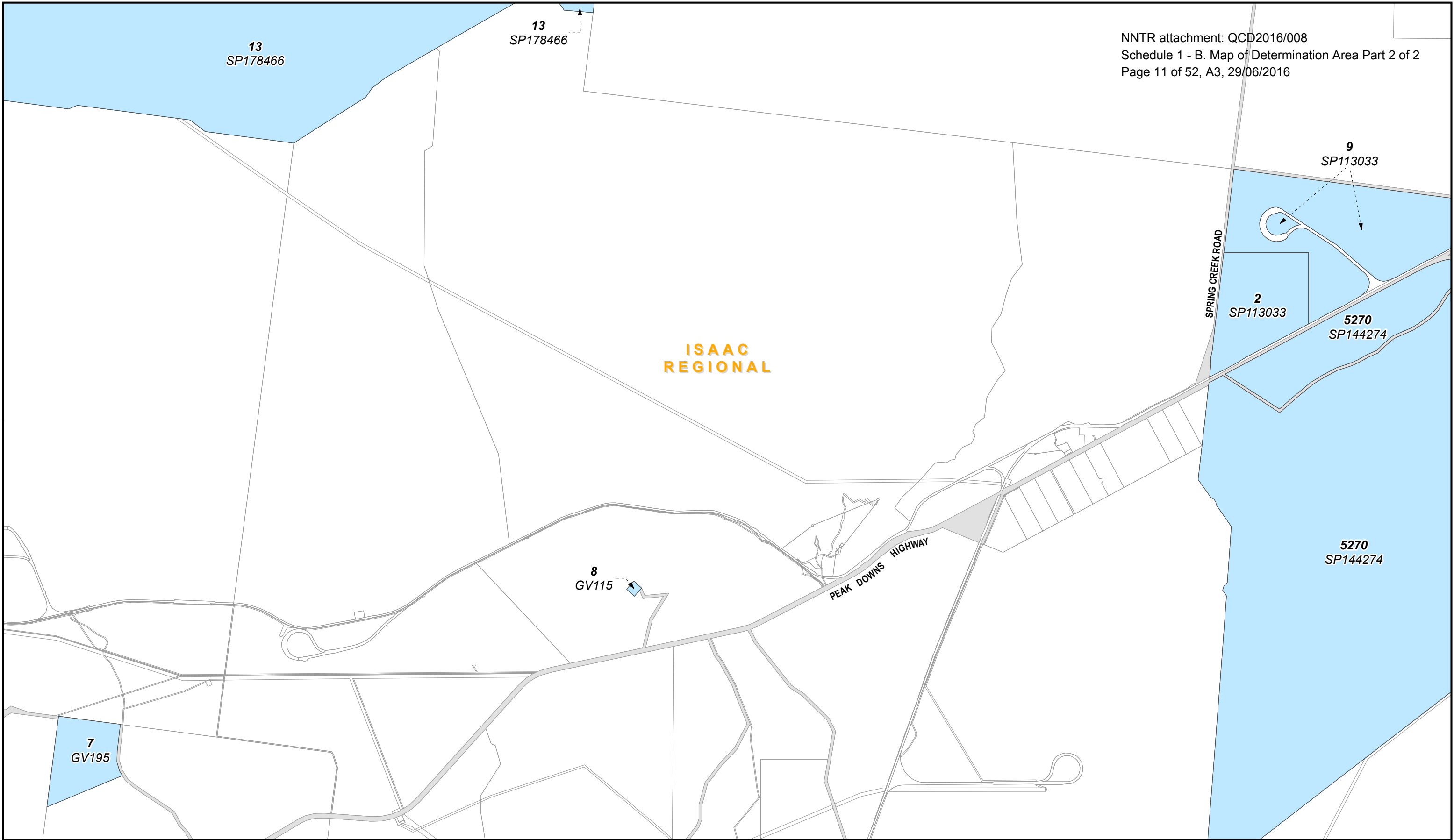
Compilation : Land Tenure Information obtained from the Digital Cadastre Data Base (Nov. 2015), Department of Natural Resources & Mines, Brisbane.  
 The Land Registry in the Department of Natural Resources & Mines should be consulted for verification of tenures.

Feature names shown on this map have been obtained from available information. It is possible that errors and omissions may exist. While every care is taken to ensure the accuracy of this data, the Department of Natural Resources & Mines, and/or contributors to this publication, makes no representations or warranties about its accuracy, reliability, completeness or suitability for any particular purpose and disclaims all responsibility and all liability (including without limitation, liability in negligence) for all injuries, expenses, losses, damages (including indirect or consequential damage) and costs which might be incurred as a result of the data being inaccurate or incomplete in any way or for any reason.

Copyright protects this publication. Except for purposes permitted by the Copyright Act 1968, reproduction by any means (photocopying, electronic, mechanical, recording or otherwise) is prohibited without the prior written permission of the Department of Natural Resources & Mines.

All enquiries: The Manager, Client Mapping Services, Department of Natural Resources and Mines, GPO Box 2454, Brisbane, QLD 4001





- |   |                          |
|---|--------------------------|
| <b>Schedule 1 Part 2</b>                  | <b>Schedule 1 Part 1</b> |
| Non-Exclusive Areas                       | Shared Country Boundary  |
| <b>Schedule 1 Part 3</b>                  | Barada Barna Boundary    |
| Native Title Does Not Exist               | Widi # 2 Boundary        |
| Roads (not within the Determination Area) | Local Government Areas   |

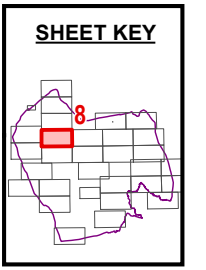
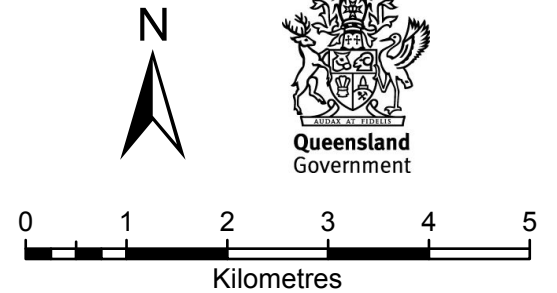
**Native Title Determination**  
**QUD380/2008 Barada Barna (QC08/11) & QUD492/2013**  
**Widi People Of The Nebo Estate #2 (QC13/06) - Sheet 8 of 31**  
 Map Projection: GDA 1994 MGA Zone 55

Compilation : Land Tenure Information obtained from the Digital Cadastre Data Base (Nov. 2015), Department of Natural Resources & Mines, Brisbane.  
 The Land Registry in the Department of Natural Resources & Mines should be consulted for verification of tenures.

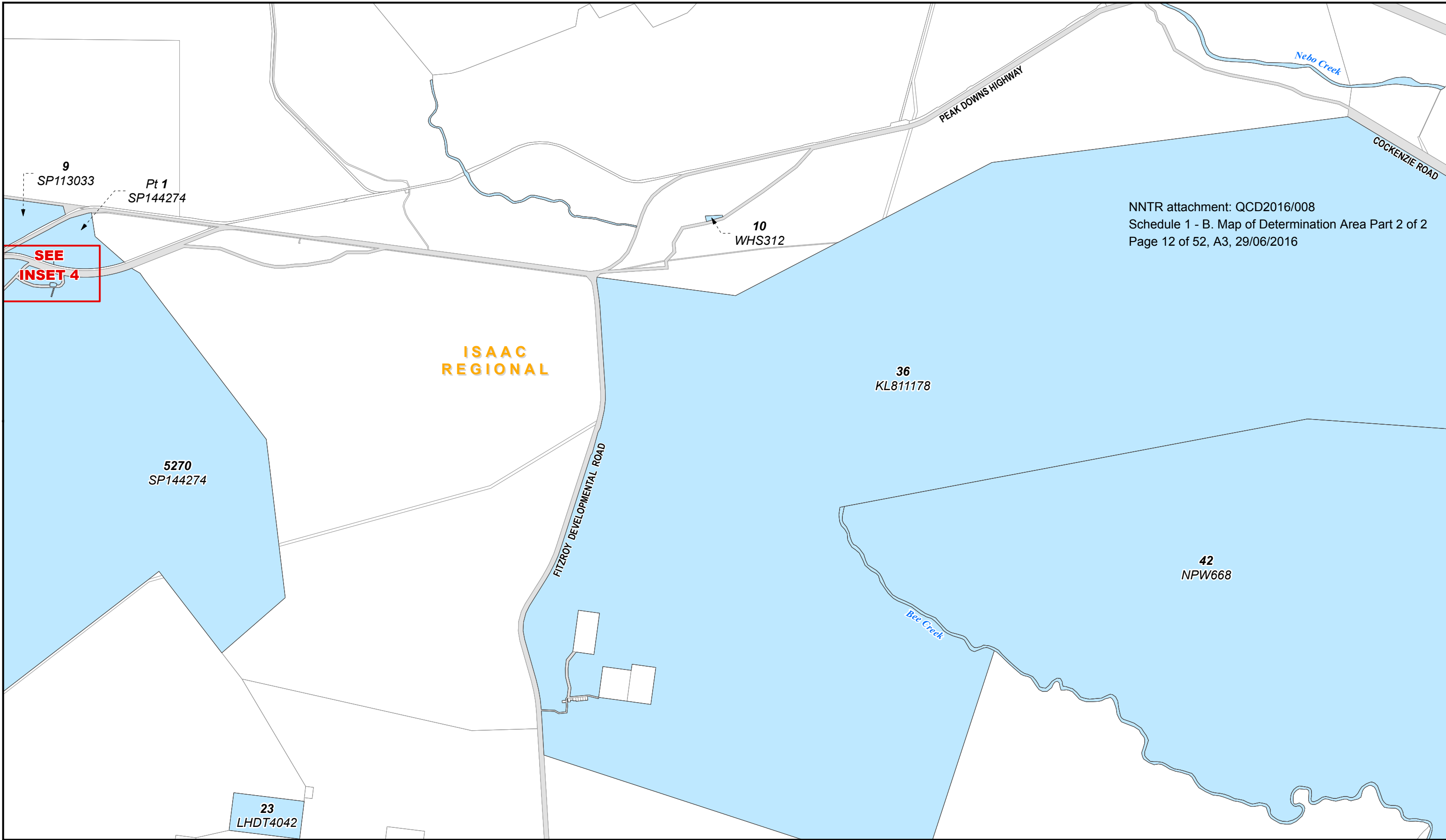
Feature names shown on this map have been obtained from available information. It is possible that errors and omissions may exist. While every care is taken to ensure the accuracy of this data, the Department of Natural Resources & Mines, and/or contributors to this publication, makes no representations or warranties about its accuracy, reliability, completeness or suitability for any particular purpose and disclaims all responsibility and all liability (including without limitation, liability in negligence) for all injuries, expenses, losses, damages (including indirect or consequential damage) and costs which might be incurred as a result of the data being inaccurate or incomplete in any way or for any reason.

Copyright protects this publication. Except for purposes permitted by the Copyright Act 1968, reproduction by any means (photocopying, electronic, mechanical, recording or otherwise) is prohibited without the prior written permission of the Department of Natural Resources & Mines.

All enquiries: The Manager, Client Mapping Services, Department of Natural Resources and Mines, GPO Box 2454, Brisbane, QLD 4001



Document Path: K:\CLAIMMAP\QC08\_11\Barada Barna\Determinaion Map Nov 2015\WXD\QC08\_11\_Barada\_Barna\_A3L\_Determination\_MAPBOOK.mxd



NNTR attachment: QCD2016/008  
 Schedule 1 - B. Map of Determination Area Part 2 of 2  
 Page 12 of 52, A3, 29/06/2016

**ISAAC  
 REGIONAL**

- |   |                          |
|---|--------------------------|
| <b>Schedule 1 Part 2</b>                  | <b>Schedule 1 Part 1</b> |
| Non-Exclusive Areas                       | Shared Country Boundary  |
| <b>Schedule 1 Part 3</b>                  | Barada Barna Boundary    |
| Native Title Does Not Exist               | Widi # 2 Boundary        |
| Roads (not within the Determination Area) | Local Government Areas   |

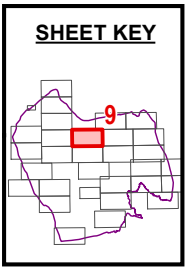
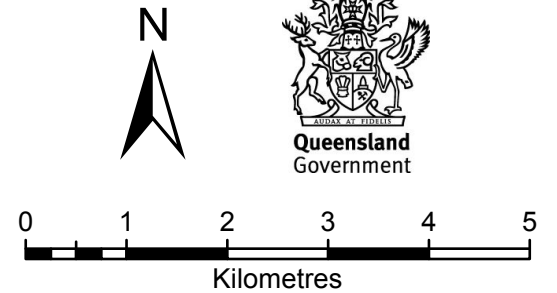
**Native Title Determination**  
**QUD380/2008 Barada Barna (QC08/11) & QUD492/2013**  
**Widi People Of The Nebo Estate #2 (QC13/06) - Sheet 9 of 31**  
 Map Projection: GDA 1994 MGA Zone 55

Compilation : Land Tenure Information obtained from the Digital Cadastre Data Base (Nov. 2015), Department of Natural Resources & Mines, Brisbane.  
 The Land Registry in the Department of Natural Resources & Mines should be consulted for verification of tenures.

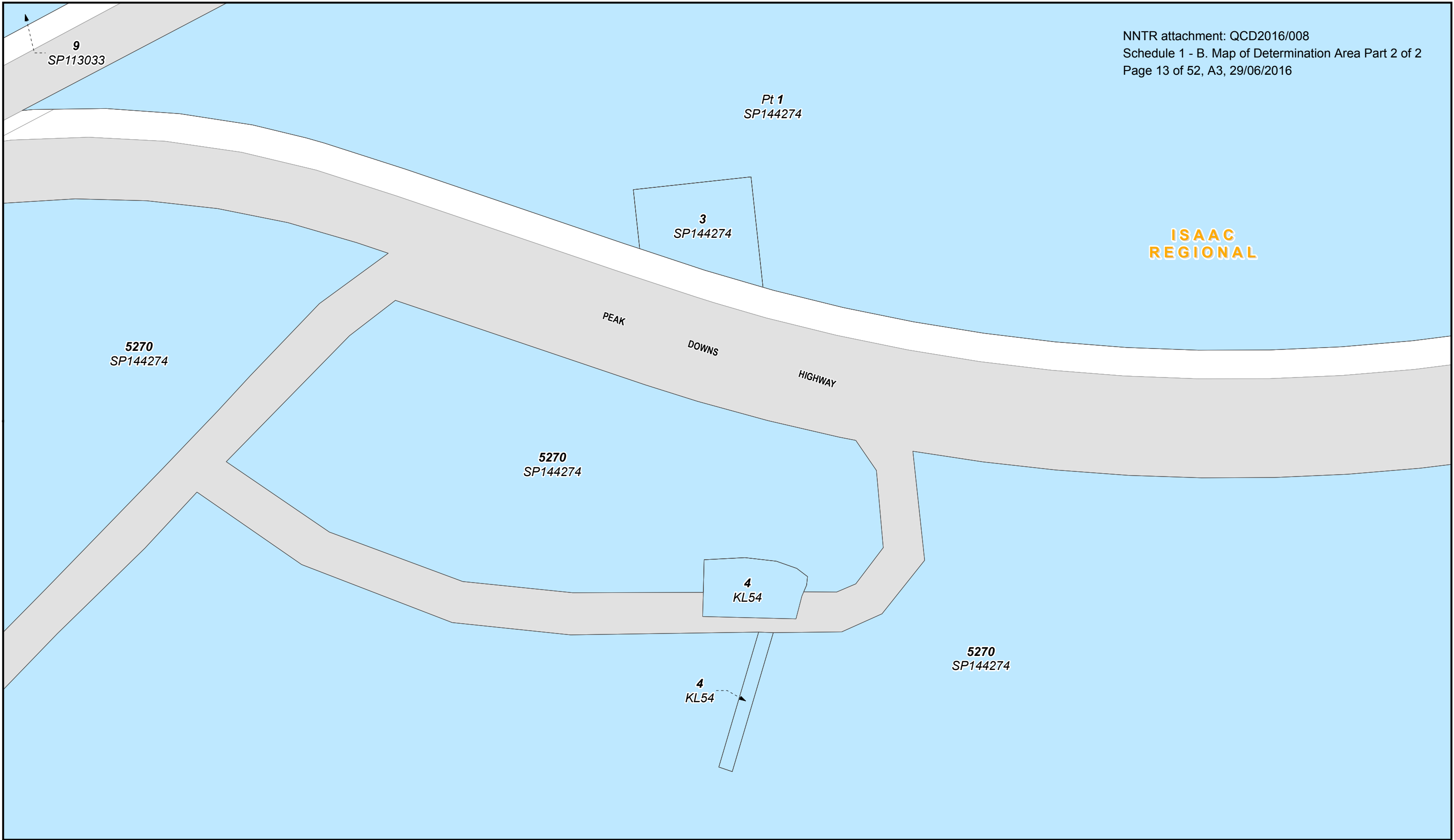
Feature names shown on this map have been obtained from available information. It is possible that errors and omissions may exist. While every care is taken to ensure the accuracy of this data, the Department of Natural Resources & Mines, and/or contributors to this publication, makes no representations or warranties about its accuracy, reliability, completeness or suitability for any particular purpose and disclaims all responsibility and all liability (including without limitation, liability in negligence) for all injuries, expenses, losses, damages (including indirect or consequential damage) and costs which might be incurred as a result of the data being inaccurate or incomplete in any way or for any reason.

Copyright protects this publication. Except for purposes permitted by the Copyright Act 1968, reproduction by any means (photocopying, electronic, mechanical, recording or otherwise) is prohibited without the prior written permission of the Department of Natural Resources & Mines.

All enquiries: The Manager, Client Mapping Services, Department of Natural Resources and Mines, GPO Box 2454, Brisbane, QLD 4001



Document Path: K:\CLAIMMAP\Qc08\_11\Barada Barna\Determination Map Nov 2015\WXD\QC08\_11\_Barada\_Barna\_A3L\_Determination\_MAPBOOK.mxd



- |   |                          |
|---|--------------------------|
| <b>Schedule 1 Part 2</b>                  | <b>Schedule 1 Part 1</b> |
| Non-Exclusive Areas                       | Shared Country Boundary  |
| <b>Schedule 1 Part 3</b>                  | Barada Barna Boundary    |
| Native Title Does Not Exist               | Widi # 2 Boundary        |
| Roads (not within the Determination Area) | Local Government Areas   |

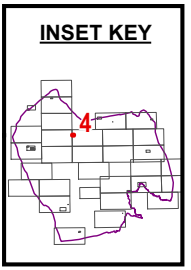
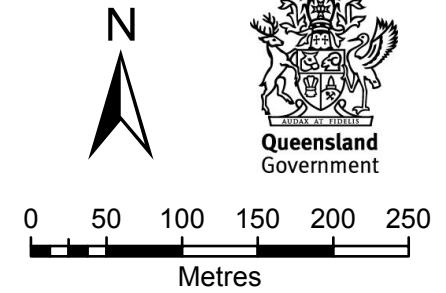
**Native Title Determination**  
**QUD380/2008 Barada Barna (QC08/11) & QUD492/2013**  
**Widi People Of The Nebo Estate #2 (QC13/06) - Inset 4**  
 Map Projection: GDA 1994 MGA Zone 55

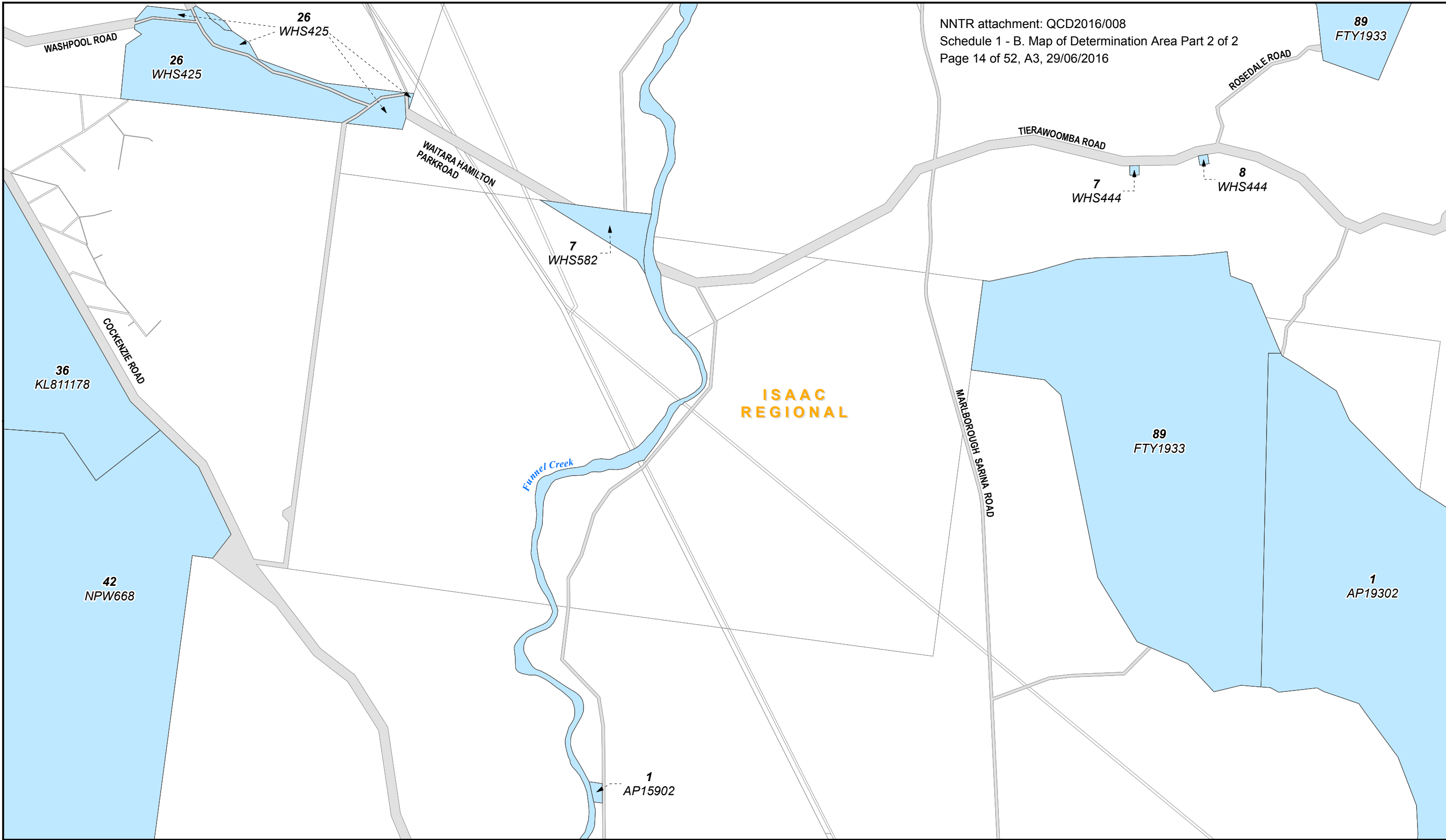
Compilation : Land Tenure Information obtained from the Digital Cadastre Data Base (Nov. 2015), Department of Natural Resources & Mines, Brisbane.  
 The Land Registry in the Department of Natural Resources & Mines should be consulted for verification of tenures.

Feature names shown on this map have been obtained from available information. It is possible that errors and omissions may exist. While every care is taken to ensure the accuracy of this data, the Department of Natural Resources & Mines, and/or contributors to this publication, makes no representations or warranties about its accuracy, reliability, completeness or suitability for any particular purpose and disclaims all responsibility and all liability (including without limitation, liability in negligence) for all injuries, expenses, losses, damages (including indirect or consequential damage) and costs which might be incurred as a result of the data being inaccurate or incomplete in any way or for any reason.

Copyright protects this publication. Except for purposes permitted by the Copyright Act 1968, reproduction by any means (photocopying, electronic, mechanical, recording or otherwise) is prohibited without the prior written permission of the Department of Natural Resources & Mines.

All enquiries: The Manager, Client Mapping Services, Department of Natural Resources and Mines, GPO Box 2454, Brisbane, QLD 4001





**ISAAC  
 REGIONAL**

- Schedule 1 Part 2**
- Non-Exclusive Areas
  - Schedule 1 Part 3**
  - Native Title Does Not Exist
  - Roads (not within the Determination Area)

- Schedule 1 Part 1**
- Shared Country Boundary
  - Barada Barna Boundary
  - Widi # 2 Boundary
  - Local Government Areas

**Native Title Determination**  
**QUD380/2008 Barada Barna (QC08/11) & QUD492/2013**  
**Widi People Of The Nebo Estate #2 (QC13/06) - Sheet 10 of 31**

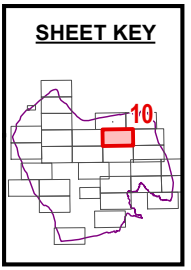
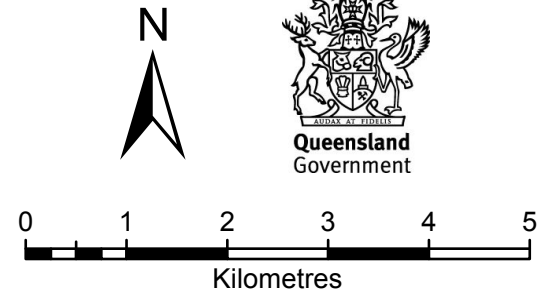
Map Projection: GDA 1994 MGA Zone 55

Compilation : Land Tenure Information obtained from the Digital Cadastre Data Base (Nov. 2015), Department of Natural Resources & Mines, Brisbane.  
 The Land Registry in the Department of Natural Resources & Mines should be consulted for verification of tenures.

Feature names shown on this map have been obtained from available information. It is possible that errors and omissions may exist. While every care is taken to ensure the accuracy of this data, the Department of Natural Resources & Mines, and/or contributors to this publication, makes no representations or warranties about its accuracy, reliability, completeness or suitability for any particular purpose and disclaims all responsibility and all liability (including without limitation, liability in negligence) for all injuries, expenses, losses, damages (including indirect or consequential damage) and costs which might be incurred as a result of the data being inaccurate or incomplete in any way or for any reason.

Copyright protects this publication. Except for purposes permitted by the Copyright Act 1968, reproduction by any means (photocopying, electronic, mechanical, recording or otherwise) is prohibited without the prior written permission of the Department of Natural Resources & Mines.

All enquiries: The Manager, Client Mapping Services, Department of Natural Resources and Mines, GPO Box 2454, Brisbane, QLD 4001



Document Path: K:\CLAIMMAP\Qc08\_11\Barada Barna\Determinaion Map Nov 2015\MXD\Qc08\_11\_Barada\_Barna\_A3L\_Determination\_MAPBOOK.mxd



- |   |                          |
|---|--------------------------|
| <b>Schedule 1 Part 2</b>                  | <b>Schedule 1 Part 1</b> |
| Non-Exclusive Areas                       | Shared Country Boundary  |
| <b>Schedule 1 Part 3</b>                  | Barada Barna Boundary    |
| Native Title Does Not Exist               | Widi # 2 Boundary        |
| Roads (not within the Determination Area) | Local Government Areas   |

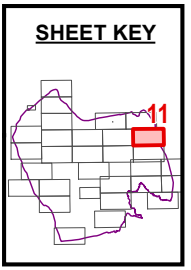
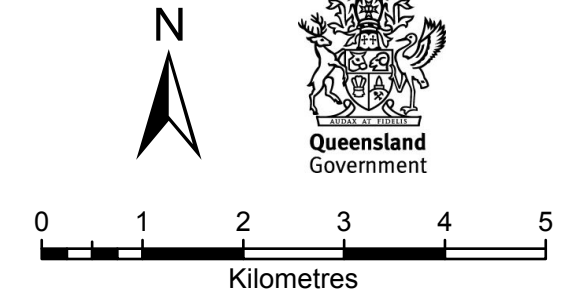
**Native Title Determination**  
**QUD380/2008 Barada Barna (QC08/11) & QUD492/2013**  
**Widi People Of The Nebo Estate #2 (QC13/06) - Sheet 11 of 31**  
 Map Projection: GDA 1994 MGA Zone 55

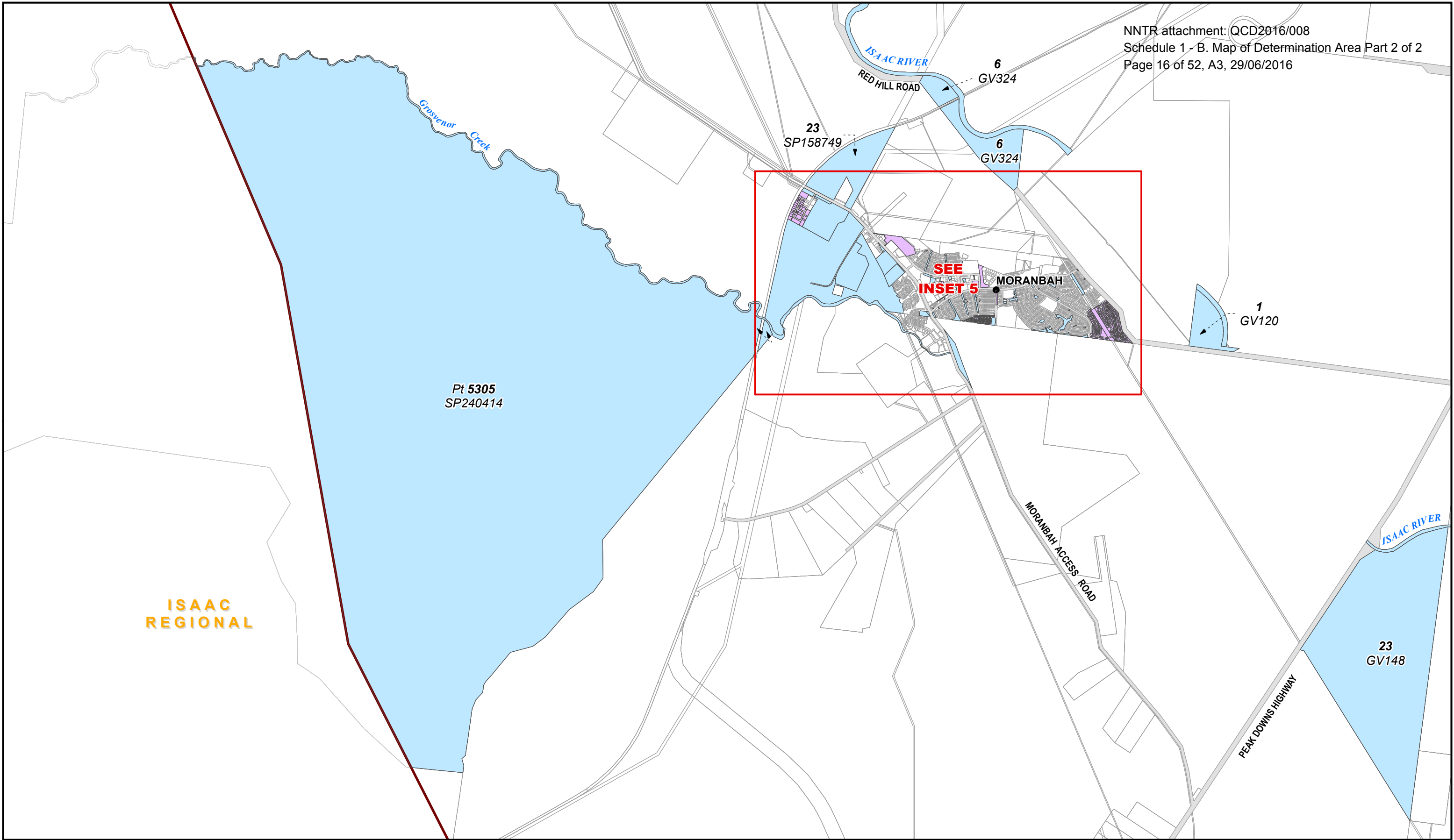
Compilation : Land Tenure Information obtained from the Digital Cadastre Data Base (Nov. 2015), Department of Natural Resources & Mines, Brisbane.  
 The Land Registry in the Department of Natural Resources & Mines should be consulted for verification of tenures.

Feature names shown on this map have been obtained from available information. It is possible that errors and omissions may exist. While every care is taken to ensure the accuracy of this data, the Department of Natural Resources & Mines, and/or contributors to this publication, makes no representations or warranties about its accuracy, reliability, completeness or suitability for any particular purpose and disclaims all responsibility and all liability (including without limitation, liability in negligence) for all injuries, expenses, losses, damages (including indirect or consequential damage) and costs which might be incurred as a result of the data being inaccurate or incomplete in any way or for any reason.

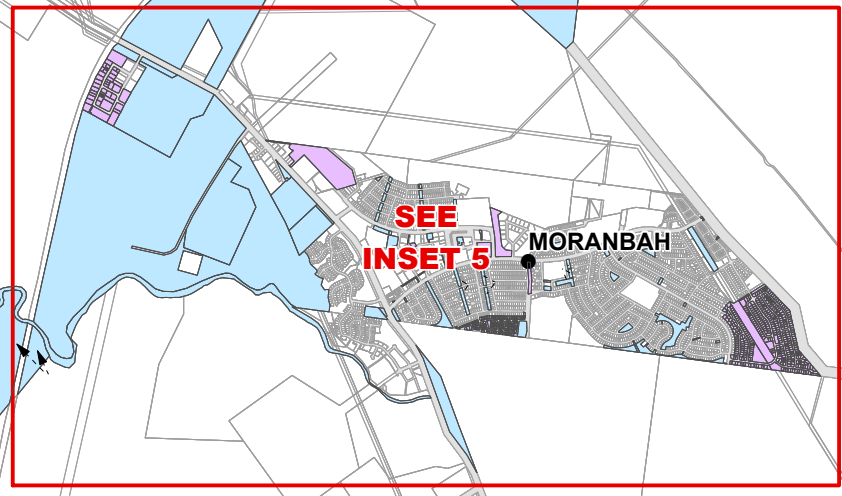
Copyright protects this publication. Except for purposes permitted by the Copyright Act 1968, reproduction by any means (photocopying, electronic, mechanical, recording or otherwise) is prohibited without the prior written permission of the Department of Natural Resources & Mines.

All enquiries: The Manager, Client Mapping Services, Department of Natural Resources and Mines, GPO Box 2454, Brisbane, QLD 4001





**ISAAC REGIONAL**



- |   |                          |
|---|--------------------------|
| <b>Schedule 1 Part 2</b>                  | <b>Schedule 1 Part 1</b> |
| Non-Exclusive Areas                       | Shared Country Boundary  |
| <b>Schedule 1 Part 3</b>                  | Barada Barna Boundary    |
| Native Title Does Not Exist               | Widi # 2 Boundary        |
| Roads (not within the Determination Area) | Local Government Areas   |

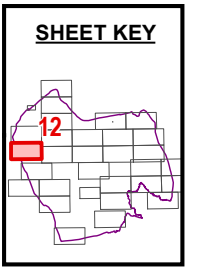
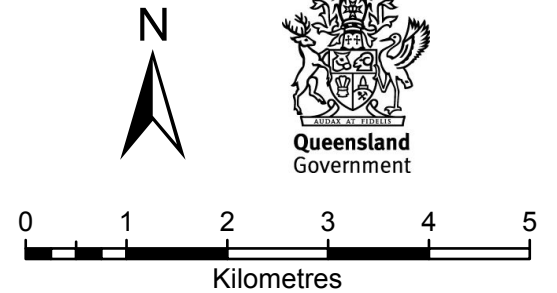
**Native Title Determination**  
**QUD380/2008 Barada Barna (QC08/11) & QUD492/2013**  
**Widi People Of The Nebo Estate #2 (QC13/06) - Sheet 12 of 31**  
 Map Projection: GDA 1994 MGA Zone 55

Compilation : Land Tenure Information obtained from the Digital Cadastre Data Base (Nov. 2015), Department of Natural Resources & Mines, Brisbane.  
 The Land Registry in the Department of Natural Resources & Mines should be consulted for verification of tenures.

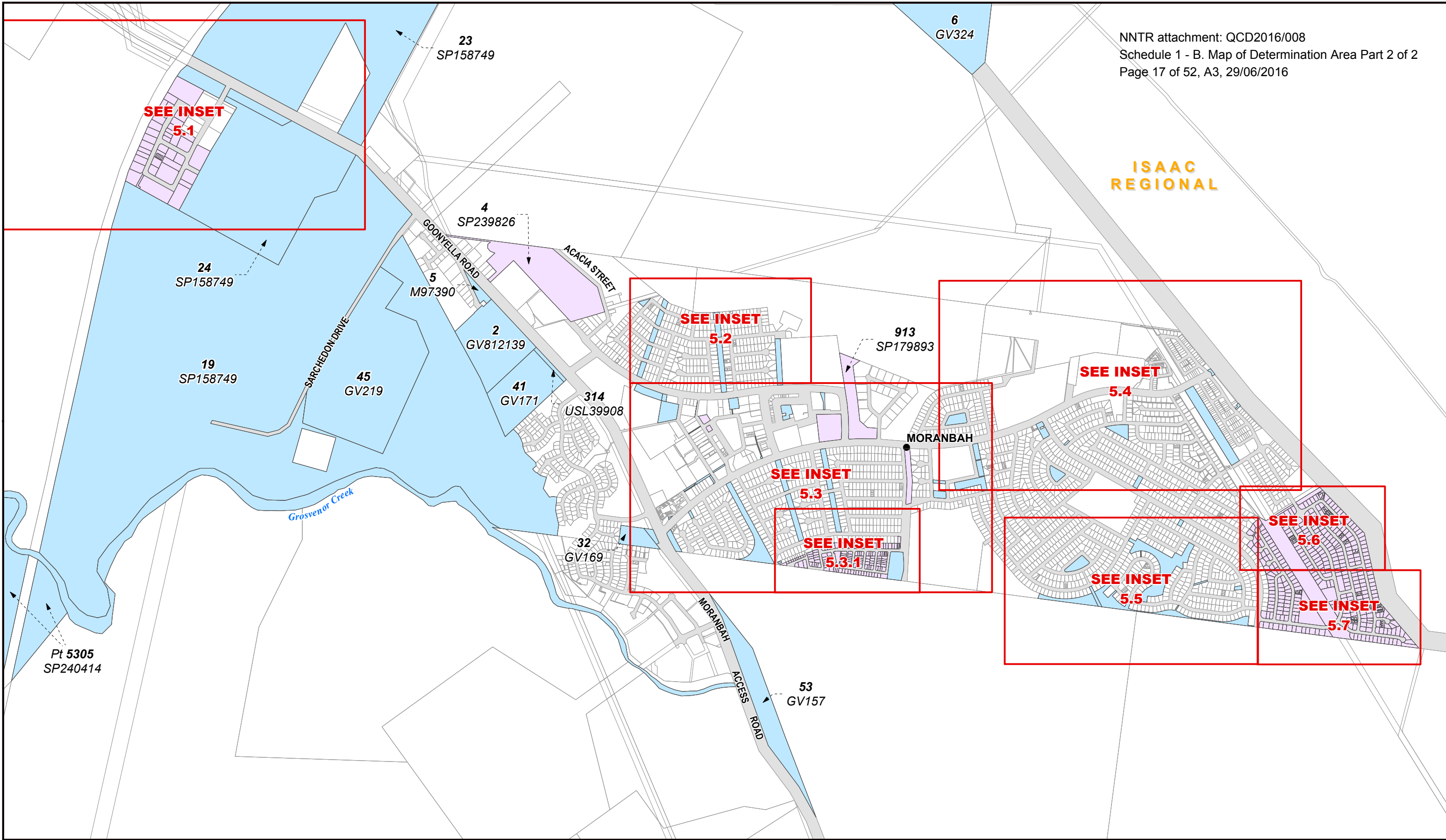
Feature names shown on this map have been obtained from available information. It is possible that errors and omissions may exist. While every care is taken to ensure the accuracy of this data, the Department of Natural Resources & Mines, and/or contributors to this publication, makes no representations or warranties about its accuracy, reliability, completeness or suitability for any particular purpose and disclaims all responsibility and all liability (including without limitation, liability in negligence) for all injuries, expenses, losses, damages (including indirect or consequential damage) and costs which might be incurred as a result of the data being inaccurate or incomplete in any way or for any reason.

Copyright protects this publication. Except for purposes permitted by the Copyright Act 1968, reproduction by any means (photocopying, electronic, mechanical, recording or otherwise) is prohibited without the prior written permission of the Department of Natural Resources & Mines.

All enquiries: The Manager, Client Mapping Services, Department of Natural Resources and Mines, GPO Box 2454, Brisbane, QLD 4001







- |   |                          |
|---|--------------------------|
| <b>Schedule 1 Part 2</b>                  | <b>Schedule 1 Part 1</b> |
| Non-Exclusive Areas                       | Shared Country Boundary  |
| <b>Schedule 1 Part 3</b>                  | Barada Barna Boundary    |
| Native Title Does Not Exist               | Widi # 2 Boundary        |
| Roads (not within the Determination Area) | Local Government Areas   |

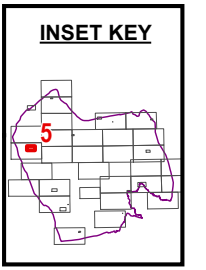
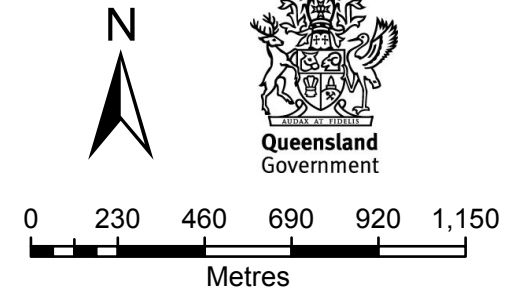
**Native Title Determination**  
**QUD380/2008 Barada Barna (QC08/11) & QUD492/2013**  
**Widi People Of The Nebo Estate #2 (QC13/06) - Inset 5**  
 Map Projection: GDA 1994 MGA Zone 55

Compilation : Land Tenure Information obtained from the Digital Cadastre Data Base (Nov. 2015), Department of Natural Resources & Mines, Brisbane. The Land Registry in the Department of Natural Resources & Mines should be consulted for verification of tenures.

Feature names shown on this map have been obtained from available information. It is possible that errors and omissions may exist. While every care is taken to ensure the accuracy of this data, the Department of Natural Resources & Mines, and/or contributors to this publication, makes no representations or warranties about its accuracy, reliability, completeness or suitability for any particular purpose and disclaims all responsibility and all liability (including without limitation, liability in negligence) for all injuries, expenses, losses, damages (including indirect or consequential damage) and costs which might be incurred as a result of the data being inaccurate or incomplete in any way or for any reason.

Copyright protects this publication. Except for purposes permitted by the Copyright Act 1968, reproduction by any means (photocopying, electronic, mechanical, recording or otherwise) is prohibited without the prior written permission of the Department of Natural Resources & Mines.

All enquiries: The Manager, Client Mapping Services, Department of Natural Resources and Mines, GPO Box 2454, Brisbane, QLD 4001



Document Path: K:\CLAIMMAP\Qc08\_11\Barada Barna\Determinatoin Map Nov 2015\WXD\Qc08\_11\_Barada\_Barna\_A3L\_Determination\_MAPBOOK\_INSETS.mxd

ISAAC  
 REGIONAL



**Native Title Determination**

**QUD380/2008 Barada Barna (QC08/11) & QUD492/2013  
 Widi People Of The Nebo Estate #2 (QC13/06) - Inset 5.1**

Map Projection: GDA 1994 MGA Zone 55

Compilation : Land Tenure Information obtained from the Digital Cadastre Data Base (Nov. 2015), Department of Natural Resources & Mines, Brisbane.  
 The Land Registry in the Department of Natural Resources & Mines should be consulted for verification of tenures.

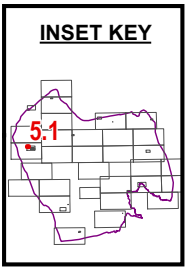
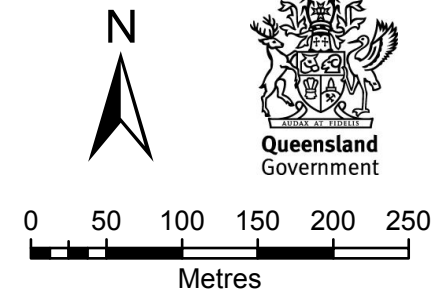
Feature names shown on this map have been obtained from available information. It is possible that errors and omissions may exist. While every care is taken to ensure the accuracy of this data, the Department of Natural Resources & Mines, and/or contributors to this publication, makes no representations or warranties about its accuracy, reliability, completeness or suitability for any particular purpose and disclaims all responsibility and all liability (including without limitation, liability in negligence) for all injuries, expenses, losses, damages (including indirect or consequential damage) and costs which might be incurred as a result of the data being inaccurate or incomplete in any way or for any reason.

Copyright protects this publication. Except for purposes permitted by the Copyright Act 1968, reproduction by any means (photocopying, electronic, mechanical, recording or otherwise) is prohibited without the prior written permission of the Department of Natural Resources & Mines.

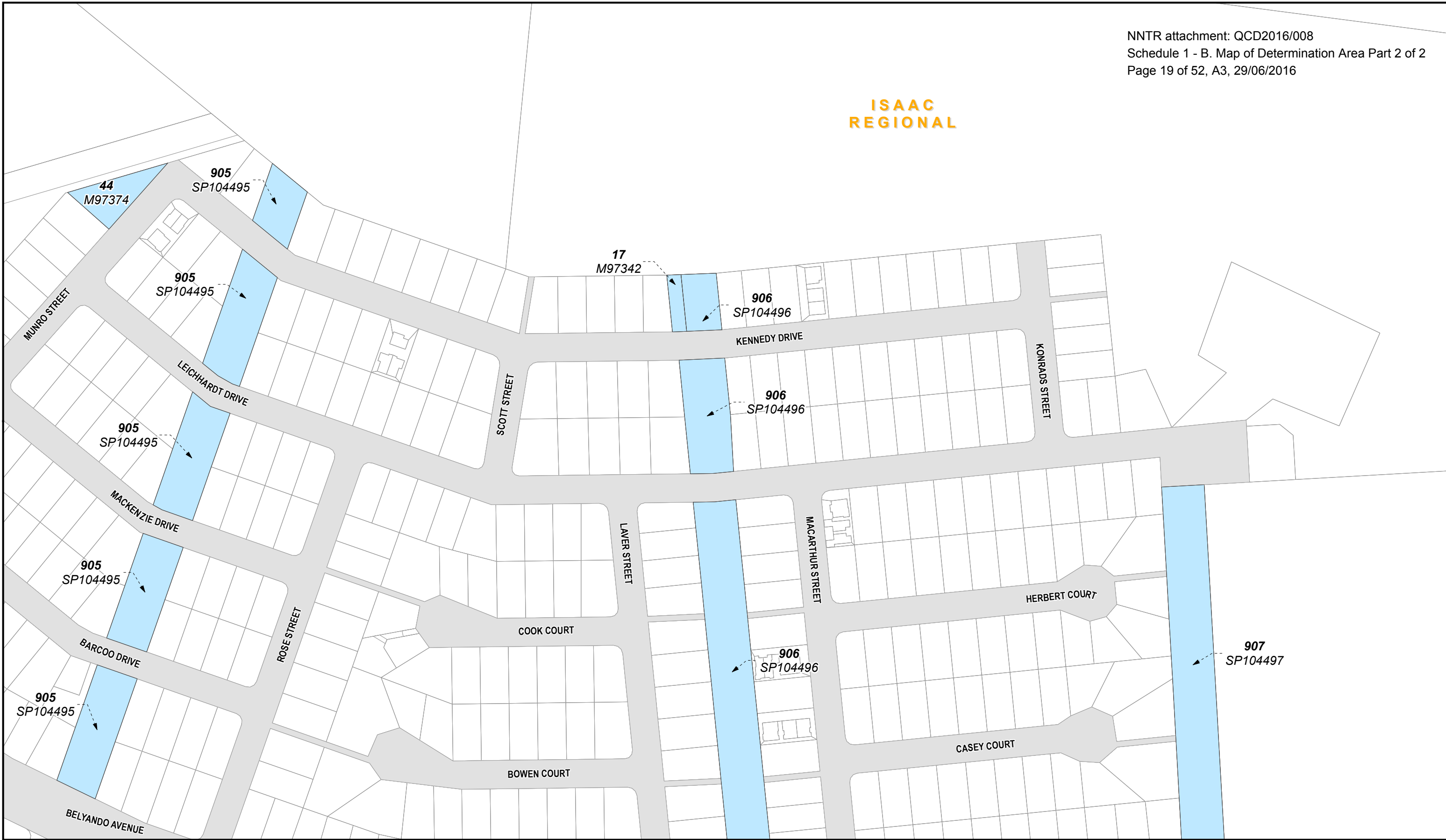
All enquiries: The Manager, Client Mapping Services, Department of Natural Resources and Mines, GPO Box 2454, Brisbane, QLD 4001

- Schedule 1 Part 2**
- Non-Exclusive Areas
- Schedule 1 Part 3**
- Native Title Does Not Exist
  - Roads (not within the Determination Area)

- Schedule 1 Part 1**
- Shared Country Boundary
  - Barada Barna Boundary
  - Widi # 2 Boundary
  - Local Government Areas



**ISAAC  
 REGIONAL**



- |   |                          |
|---|--------------------------|
| <b>Schedule 1 Part 2</b>                  | <b>Schedule 1 Part 1</b> |
| Non-Exclusive Areas                       | Shared Country Boundary  |
| <b>Schedule 1 Part 3</b>                  | Barada Barna Boundary    |
| Native Title Does Not Exist               | Widi # 2 Boundary        |
| Roads (not within the Determination Area) | Local Government Areas   |

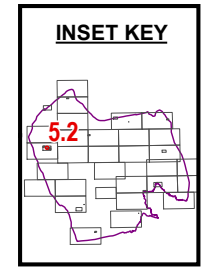
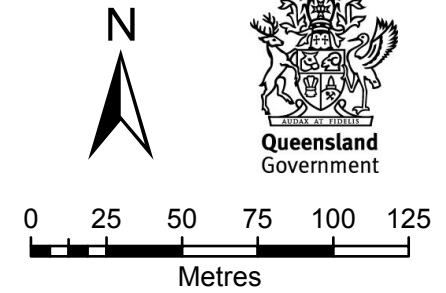
**Native Title Determination**  
**QUD380/2008 Barada Barna (QC08/11) & QUD492/2013**  
**Widi People Of The Nebo Estate #2 (QC13/06) - Inset 5.2**  
 Map Projection: GDA 1994 MGA Zone 55

Compilation : Land Tenure Information obtained from the Digital Cadastre Data Base (Nov. 2015), Department of Natural Resources & Mines, Brisbane.  
 The Land Registry in the Department of Natural Resources & Mines should be consulted for verification of tenures.

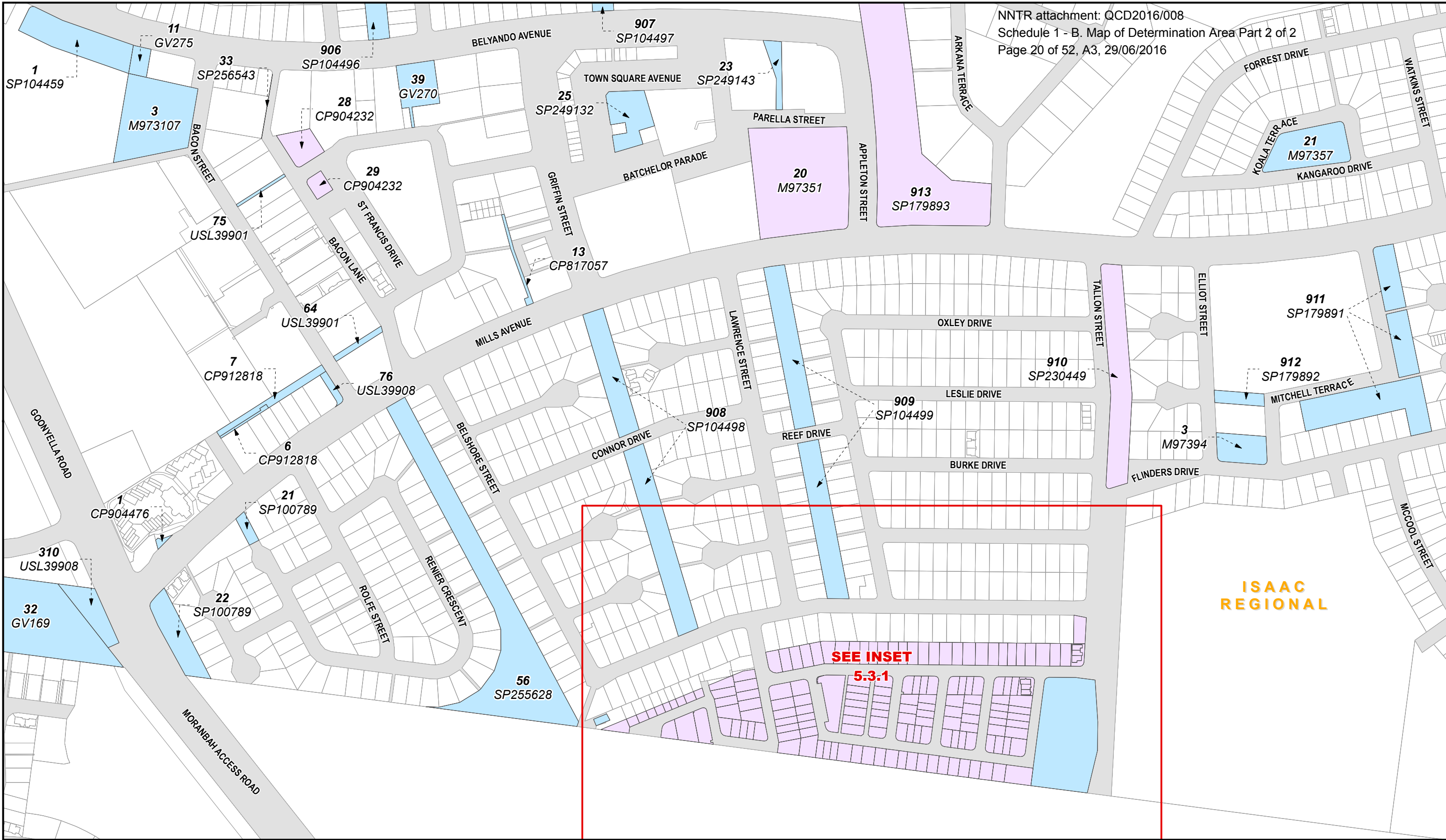
Feature names shown on this map have been obtained from available information. It is possible that errors and omissions may exist. While every care is taken to ensure the accuracy of this data, the Department of Natural Resources & Mines, and/or contributors to this publication, makes no representations or warranties about its accuracy, reliability, completeness or suitability for any particular purpose and disclaims all responsibility and all liability (including without limitation, liability in negligence) for all injuries, expenses, losses, damages (including indirect or consequential damage) and costs which might be incurred as a result of the data being inaccurate or incomplete in any way or for any reason.

Copyright protects this publication. Except for purposes permitted by the Copyright Act 1968, reproduction by any means (photocopying, electronic, mechanical, recording or otherwise) is prohibited without the prior written permission of the Department of Natural Resources & Mines.

All enquiries: The Manager, Client Mapping Services, Department of Natural Resources and Mines, GPO Box 2454, Brisbane, QLD 4001



Document Path: K:\CLAIMMAP\Qc08\_11\Barada Barna\Determinatoin Map Nov 2015\WXD\QC08\_11\_Barada\_Barna\_A3L\_Determination\_MAPBOOK\_INSETS.mxd



**ISAAC REGIONAL**

- |   |                          |
|---|--------------------------|
| <b>Schedule 1 Part 2</b>                  | <b>Schedule 1 Part 1</b> |
| Non-Exclusive Areas                       | Shared Country Boundary  |
| <b>Schedule 1 Part 3</b>                  | Barada Barna Boundary    |
| Native Title Does Not Exist               | Widi # 2 Boundary        |
| Roads (not within the Determination Area) | Local Government Areas   |

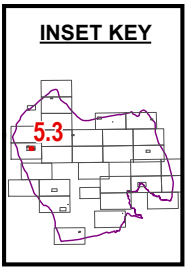
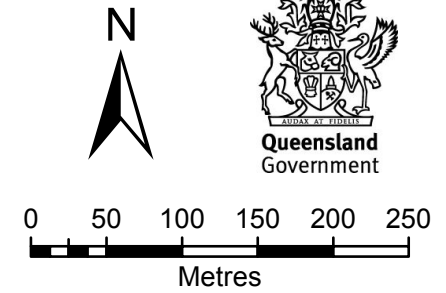
**Native Title Determination**  
**QUD380/2008 Barada Barna (QC08/11) & QUD492/2013**  
**Widi People Of The Nebo Estate #2 (QC13/06) - Inset 5.3**  
 Map Projection: GDA 1994 MGA Zone 55

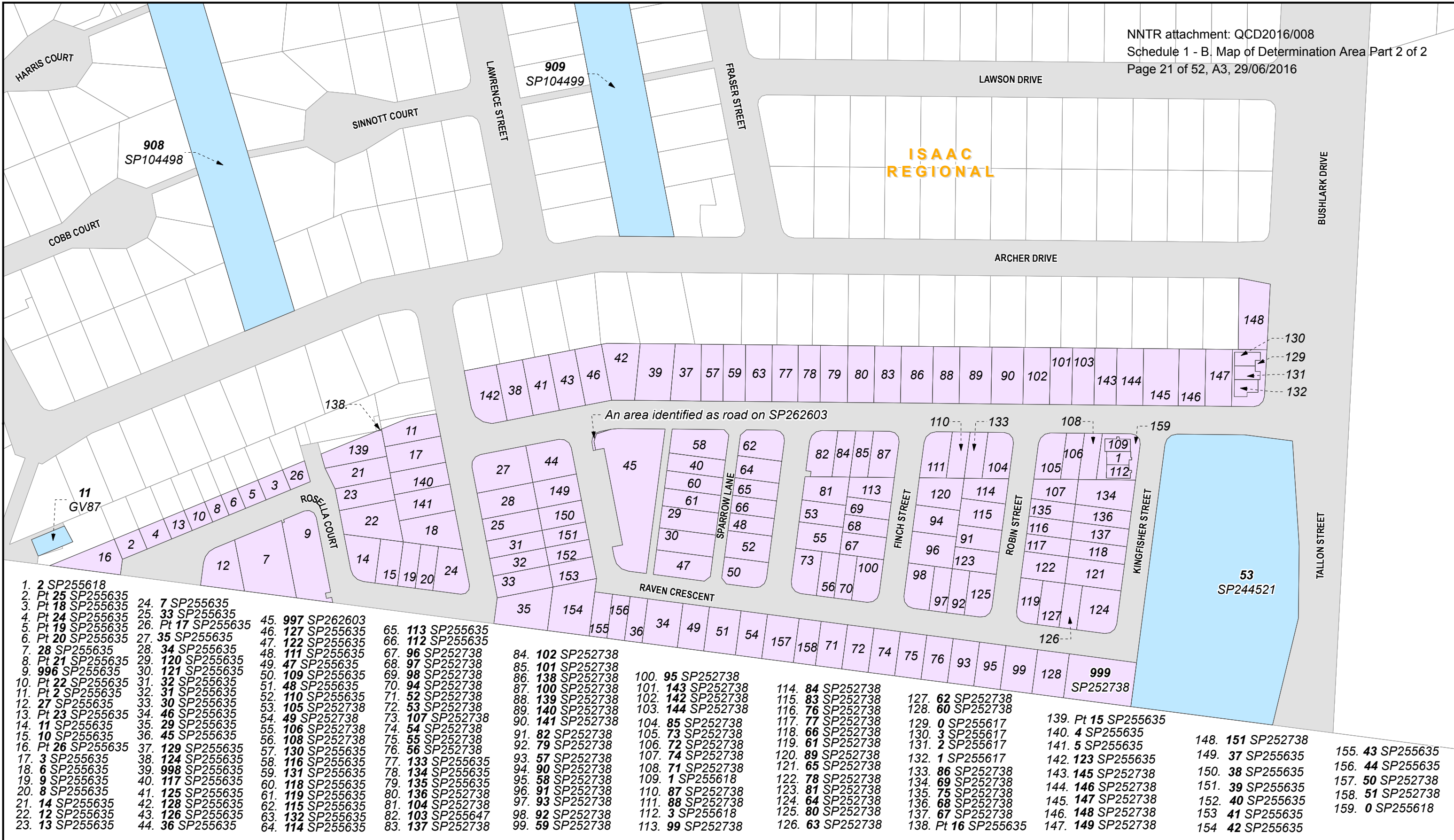
Compilation : Land Tenure Information obtained from the Digital Cadastre Data Base (Nov. 2015), Department of Natural Resources & Mines, Brisbane. The Land Registry in the Department of Natural Resources & Mines should be consulted for verification of tenures.

Feature names shown on this map have been obtained from available information. It is possible that errors and omissions may exist. While every care is taken to ensure the accuracy of this data, the Department of Natural Resources & Mines, and/or contributors to this publication, makes no representations or warranties about its accuracy, reliability, completeness or suitability for any particular purpose and disclaims all responsibility and all liability (including without limitation, liability in negligence) for all injuries, expenses, losses, damages (including indirect or consequential damage) and costs which might be incurred as a result of the data being inaccurate or incomplete in any way or for any reason.

Copyright protects this publication. Except for purposes permitted by the Copyright Act 1968, reproduction by any means (photocopying, electronic, mechanical, recording or otherwise) is prohibited without the prior written permission of the Department of Natural Resources & Mines.

All enquiries: The Manager, Client Mapping Services, Department of Natural Resources and Mines, GPO Box 2454, Brisbane, QLD 4001





- |                    |                    |                  |                  |                  |                   |                  |                     |                     |                   |                  |
|--------------------|--------------------|------------------|------------------|------------------|-------------------|------------------|---------------------|---------------------|-------------------|------------------|
| 1. 2 SP255618      | 24. 7 SP255635     | 45. 997 SP262603 | 65. 113 SP255635 | 84. 102 SP252738 | 100. 95 SP252738  | 114. 84 SP252738 | 127. 62 SP252738    | 139. Pt 15 SP255635 | 148. 151 SP252738 | 155. 43 SP255635 |
| 2. Pt 25 SP255635  | 25. 33 SP255635    | 46. 127 SP255635 | 66. 112 SP255635 | 85. 101 SP252738 | 101. 143 SP252738 | 115. 83 SP252738 | 128. 60 SP252738    | 140. 4 SP255635     | 149. 37 SP255635  | 156. 44 SP255635 |
| 3. Pt 18 SP255635  | 26. Pt 17 SP255635 | 47. 122 SP255635 | 67. 96 SP252738  | 86. 138 SP252738 | 102. 142 SP252738 | 116. 76 SP252738 | 129. 0 SP255617     | 141. 5 SP255635     | 150. 38 SP255635  | 157. 50 SP252738 |
| 4. Pt 24 SP255635  | 27. 35 SP255635    | 48. 111 SP255635 | 68. 97 SP252738  | 87. 100 SP252738 | 103. 144 SP252738 | 117. 77 SP252738 | 130. 3 SP255617     | 142. 123 SP255635   | 151. 39 SP255635  | 158. 51 SP252738 |
| 5. Pt 19 SP255635  | 28. 34 SP255635    | 49. 47 SP255635  | 69. 98 SP252738  | 88. 139 SP252738 | 104. 85 SP252738  | 118. 66 SP252738 | 131. 2 SP255617     | 143. 145 SP252738   | 152. 40 SP255635  | 159. 0 SP255618  |
| 6. Pt 20 SP255635  | 29. 120 SP255635   | 50. 109 SP255635 | 70. 94 SP252738  | 89. 140 SP252738 | 105. 73 SP252738  | 119. 61 SP252738 | 132. 1 SP255617     | 144. 146 SP252738   | 153. 41 SP255635  |                  |
| 7. 28 SP255635     | 30. 121 SP255635   | 51. 48 SP255635  | 71. 52 SP252738  | 90. 141 SP252738 | 106. 72 SP252738  | 120. 89 SP252738 | 133. 86 SP252738    | 145. 147 SP252738   |                   |                  |
| 8. Pt 21 SP255635  | 31. 32 SP255635    | 52. 110 SP255635 | 72. 53 SP252738  | 91. 82 SP252738  | 107. 74 SP252738  | 121. 65 SP252738 | 134. 69 SP252738    | 146. 148 SP252738   |                   |                  |
| 9. 996 SP255635    | 32. 31 SP255635    | 53. 105 SP252738 | 73. 107 SP252738 | 92. 79 SP252738  | 108. 71 SP252738  | 122. 78 SP252738 | 135. 75 SP252738    | 147. 149 SP252738   |                   |                  |
| 10. Pt 22 SP255635 | 33. 30 SP255635    | 54. 49 SP252738  | 74. 54 SP252738  | 93. 57 SP252738  | 109. 1 SP255618   | 123. 81 SP252738 | 136. 68 SP252738    |                     |                   |                  |
| 11. Pt 2 SP255635  | 34. 46 SP255635    | 55. 106 SP252738 | 75. 55 SP252738  | 94. 90 SP252738  | 110. 87 SP252738  | 124. 64 SP252738 | 137. 67 SP252738    |                     |                   |                  |
| 12. 27 SP255635    | 35. 29 SP255635    | 56. 108 SP252738 | 76. 56 SP252738  | 95. 58 SP252738  | 111. 88 SP252738  | 125. 80 SP252738 | 138. Pt 16 SP255635 |                     |                   |                  |
| 13. Pt 23 SP255635 | 36. 45 SP255635    | 57. 130 SP255635 | 77. 133 SP255635 | 96. 91 SP252738  | 112. 3 SP255618   | 126. 63 SP252738 |                     |                     |                   |                  |
| 14. 11 SP255635    | 37. 129 SP255635   | 58. 116 SP255635 | 78. 134 SP255635 | 97. 93 SP252738  | 113. 99 SP252738  |                  |                     |                     |                   |                  |
| 15. 10 SP255635    | 38. 124 SP255635   | 59. 131 SP255635 | 79. 135 SP255635 | 98. 92 SP252738  |                   |                  |                     |                     |                   |                  |
| 16. Pt 26 SP255635 | 39. 998 SP255635   | 60. 118 SP255635 | 80. 136 SP252738 | 99. 59 SP252738  |                   |                  |                     |                     |                   |                  |
| 17. 3 SP255635     | 40. 117 SP255635   | 61. 119 SP255635 | 81. 104 SP252738 |                  |                   |                  |                     |                     |                   |                  |
| 18. 6 SP255635     | 41. 125 SP255635   | 62. 115 SP255635 | 82. 103 SP255647 |                  |                   |                  |                     |                     |                   |                  |
| 19. 9 SP255635     | 42. 128 SP255635   | 63. 132 SP255635 | 83. 137 SP252738 |                  |                   |                  |                     |                     |                   |                  |
| 20. 8 SP255635     | 43. 126 SP255635   | 64. 114 SP255635 |                  |                  |                   |                  |                     |                     |                   |                  |
| 21. 14 SP255635    | 44. 36 SP255635    |                  |                  |                  |                   |                  |                     |                     |                   |                  |
| 22. 12 SP255635    |                    |                  |                  |                  |                   |                  |                     |                     |                   |                  |
| 23. 13 SP255635    |                    |                  |                  |                  |                   |                  |                     |                     |                   |                  |

**Native Title Determination**

**QUD380/2008 Barada Barna (QC08/11) & QUD492/2013**

**Widi People Of The Nebo Estate #2 (QC13/06) - Inset 5.3.1**

Map Projection: GDA 1994 MGA Zone 55

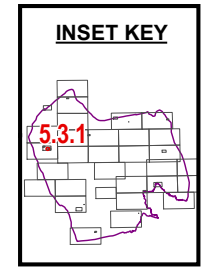
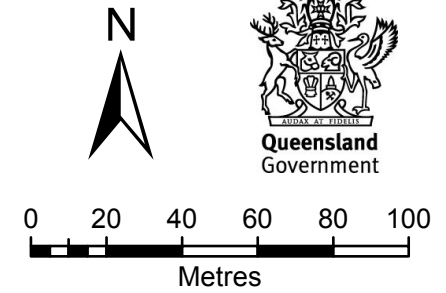
Compilation : Land Tenure Information obtained from the Digital Cadastre Data Base (Nov. 2015), Department of Natural Resources & Mines, Brisbane. The Land Registry in the Department of Natural Resources & Mines should be consulted for verification of tenures.

Feature names shown on this map have been obtained from available information. It is possible that errors and omissions may exist. While every care is taken to ensure the accuracy of this data, the Department of Natural Resources & Mines, and/or contributors to this publication, makes no representations or warranties about its accuracy, reliability, completeness or suitability for any particular purpose and disclaims all responsibility and all liability (including without limitation, liability in negligence) for all injuries, expenses, losses, damages (including indirect or consequential damage) and costs which might be incurred as a result of the data being inaccurate or incomplete in any way or for any reason.

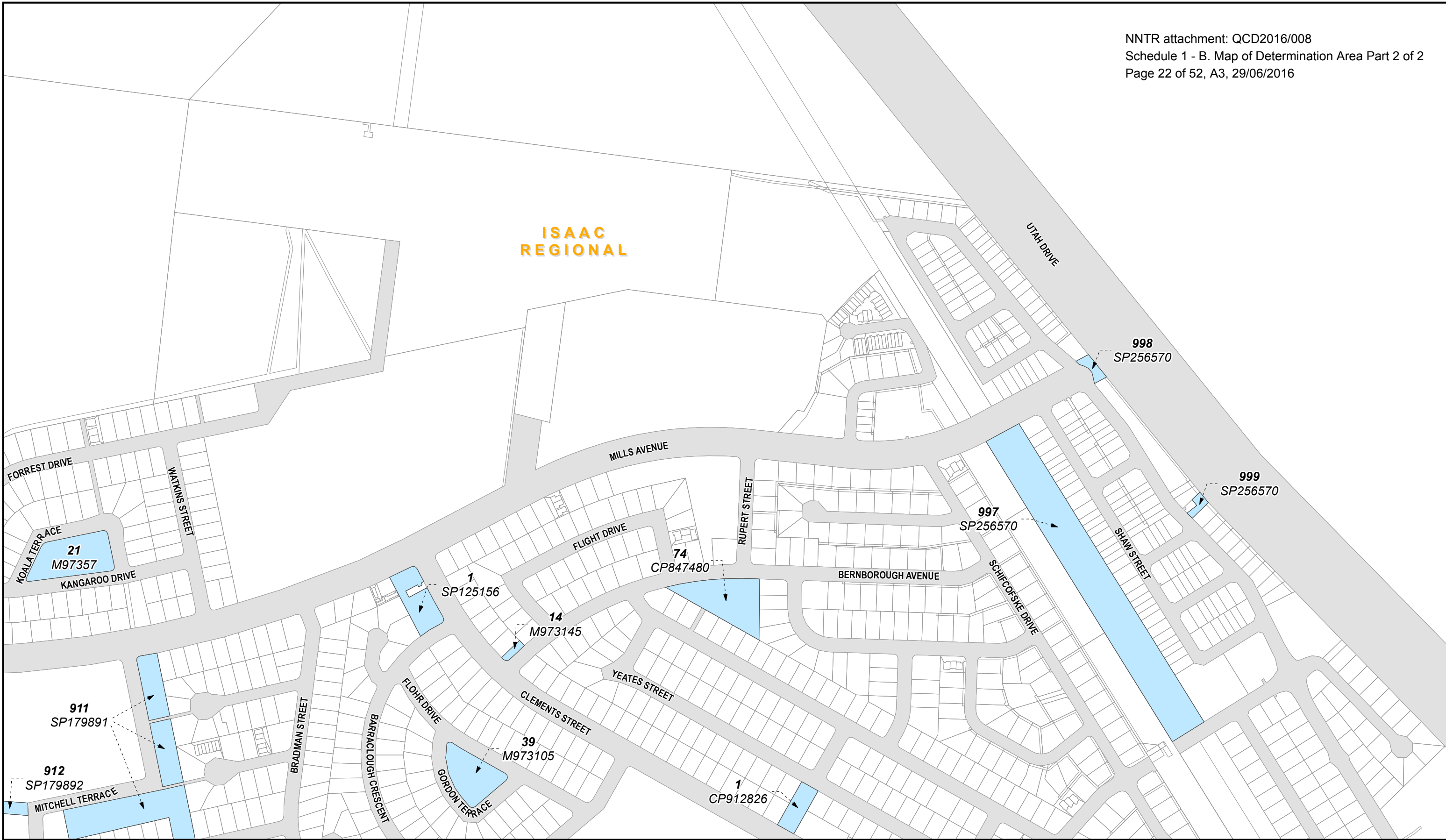
Copyright protects this publication. Except for purposes permitted by the Copyright Act 1968, reproduction by any means (photocopying, electronic, mechanical, recording or otherwise) is prohibited without the prior written permission of the Department of Natural Resources & Mines.

All enquiries: The Manager, Client Mapping Services, Department of Natural Resources and Mines, GPO Box 2454, Brisbane, QLD 4001

- Schedule 1 Part 2**
- Non-Exclusive Areas
- Schedule 1 Part 3**
- Native Title Does Not Exist
  - Roads (not within the Determination Area)
- Schedule 1 Part 1**
- Shared Country Boundary
  - Barada Barna Boundary
  - Widi # 2 Boundary
  - Local Government Areas



Document Path: K:\CLAIMMAP\QC08\_11\Barada Barna\NativeTitle\Map Nov 2015\MXD\QC08\_11\_Barada\_Barna\_A3L\_Determination\_MAPBOOK\_INSETS.mxd



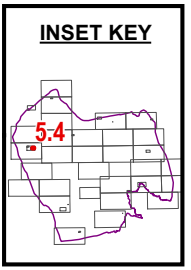
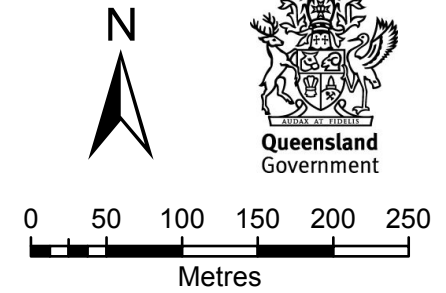
- |   |                          |
|---|--------------------------|
| <b>Schedule 1 Part 2</b>                  | <b>Schedule 1 Part 1</b> |
| Non-Exclusive Areas                       | Shared Country Boundary  |
| <b>Schedule 1 Part 3</b>                  | Barada Barna Boundary    |
| Native Title Does Not Exist               | Widi # 2 Boundary        |
| Roads (not within the Determination Area) | Local Government Areas   |

**Native Title Determination**  
**QUD380/2008 Barada Barna (QC08/11) & QUD492/2013**  
**Widi People Of The Nebo Estate #2 (QC13/06) - Inset 5.4**  
 Map Projection: GDA 1994 MGA Zone 55

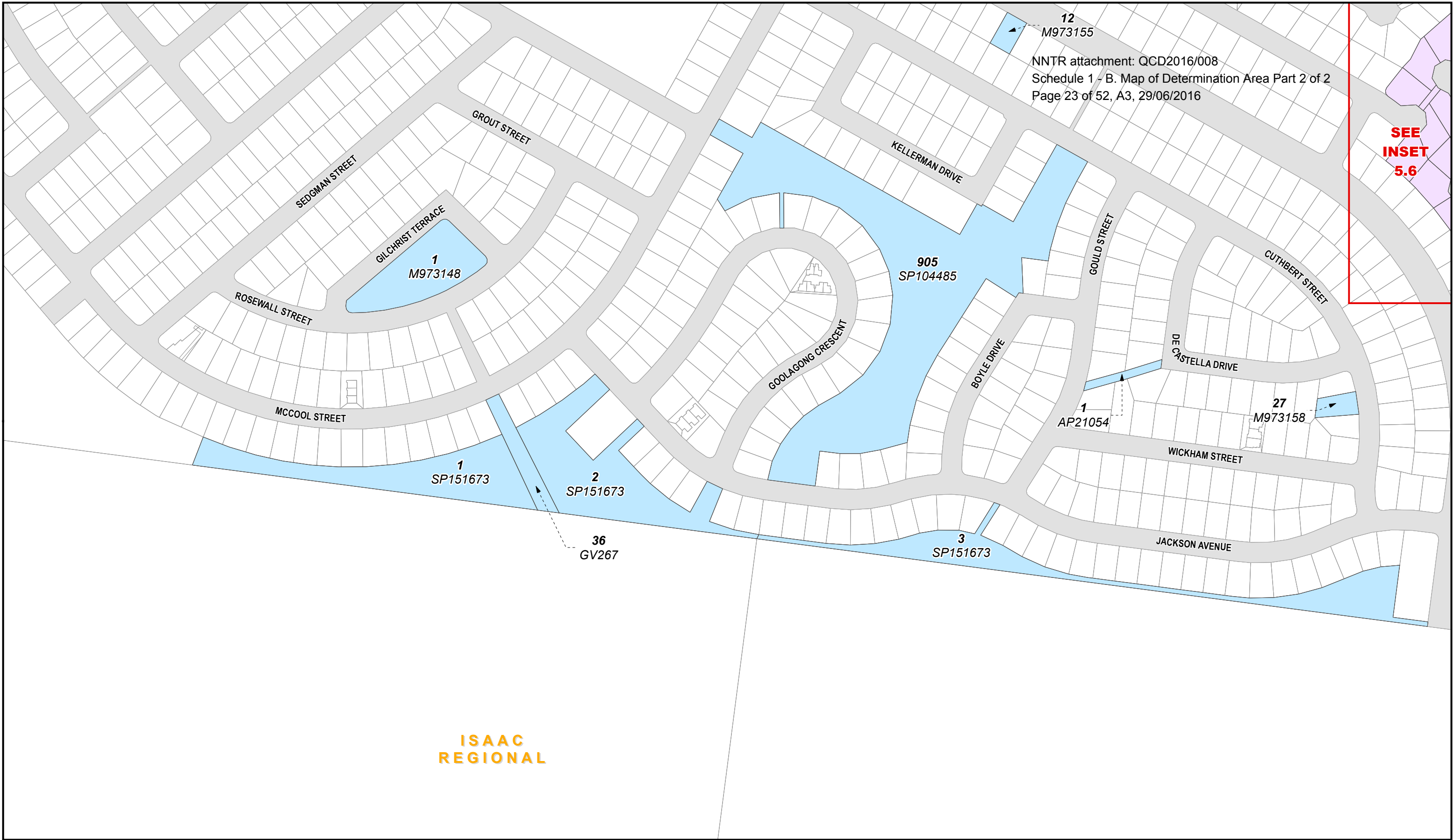
Compilation : Land Tenure Information obtained from the Digital Cadastre Data Base (Nov. 2015), Department of Natural Resources & Mines, Brisbane.  
 The Land Registry in the Department of Natural Resources & Mines should be consulted for verification of tenures.

Feature names shown on this map have been obtained from available information. It is possible that errors and omissions may exist. While every care is taken to ensure the accuracy of this data, the Department of Natural Resources & Mines, and/or contributors to this publication, makes no representations or warranties about its accuracy, reliability, completeness or suitability for any particular purpose and disclaims all responsibility and all liability (including without limitation, liability in negligence) for all injuries, expenses, losses, damages (including indirect or consequential damage) and costs which might be incurred as a result of the data being inaccurate or incomplete in any way or for any reason.

Copyright protects this publication. Except for purposes permitted by the Copyright Act 1968, reproduction by any means (photocopying, electronic, mechanical, recording or otherwise) is prohibited without the prior written permission of the Department of Natural Resources & Mines.  
 All enquiries: The Manager, Client Mapping Services, Department of Natural Resources and Mines, GPO Box 2454, Brisbane, QLD 4001



SEE  
INSET  
5.6



- Schedule 1 Part 2**
- Non-Exclusive Areas
- Schedule 1 Part 3**
- Native Title Does Not Exist
  - Roads (not within the Determination Area)
- Schedule 1 Part 1**
- Shared Country Boundary
  - Barada Barna Boundary
  - Widi # 2 Boundary
  - Local Government Areas

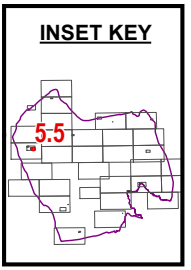
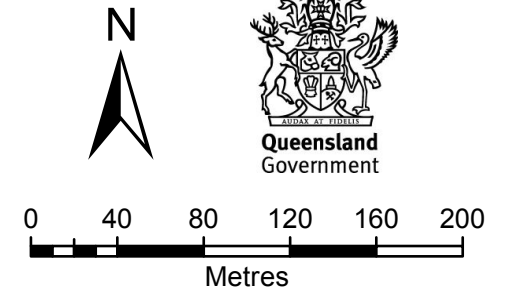
**Native Title Determination**  
**QUD380/2008 Barada Barna (QC08/11) & QUD492/2013**  
**Widi People Of The Nebo Estate #2 (QC13/06) - Inset 5.5**  
 Map Projection: GDA 1994 MGA Zone 55

Compilation : Land Tenure Information obtained from the Digital Cadastre Data Base (Nov. 2015), Department of Natural Resources & Mines, Brisbane. The Land Registry in the Department of Natural Resources & Mines should be consulted for verification of tenures.

Feature names shown on this map have been obtained from available information. It is possible that errors and omissions may exist. While every care is taken to ensure the accuracy of this data, the Department of Natural Resources & Mines, and/or contributors to this publication, makes no representations or warranties about its accuracy, reliability, completeness or suitability for any particular purpose and disclaims all responsibility and all liability (including without limitation, liability in negligence) for all injuries, expenses, losses, damages (including indirect or consequential damage) and costs which might be incurred as a result of the data being inaccurate or incomplete in any way or for any reason.

Copyright protects this publication. Except for purposes permitted by the Copyright Act 1968, reproduction by any means (photocopying, electronic, mechanical, recording or otherwise) is prohibited without the prior written permission of the Department of Natural Resources & Mines.

All enquiries: The Manager, Client Mapping Services, Department of Natural Resources and Mines, GPO Box 2454, Brisbane, QLD 4001



- 1. 1 SP212082
- 2. 901 SP212082
- 3. 64 SP212082
- 4. 65 SP212082
- 5. 60 SP212082
- 6. 8 SP212082
- 7. 61 SP212082
- 8. 57 SP212082
- 9. 58 SP212082
- 10. 59 SP212082
- 11. 902 SP212082
- 12. 4 SP212082
- 13. 2 SP220923
- 14. 5 SP212082
- 15. 3 SP247661
- 16. 55 SP212082
- 17. 54 SP212082
- 18. 53 SP225758
- 19. 6 SP212082
- 20. 63 SP212082
- 21. 7 SP212082
- 22. 62 SP212082
- 23. 9 SP212082
- 24. 303 SP220905
- 25. 304 SP220905
- 26. 361 SP220905
- 27. 305 SP220905
- 28. 308 SP220905
- 29. 10 SP212082
- 30. 350 SP220905
- 31. 56 SP212082
- 32. 13 SP212082
- 33. 52 SP212082
- 34. 14 SP212082

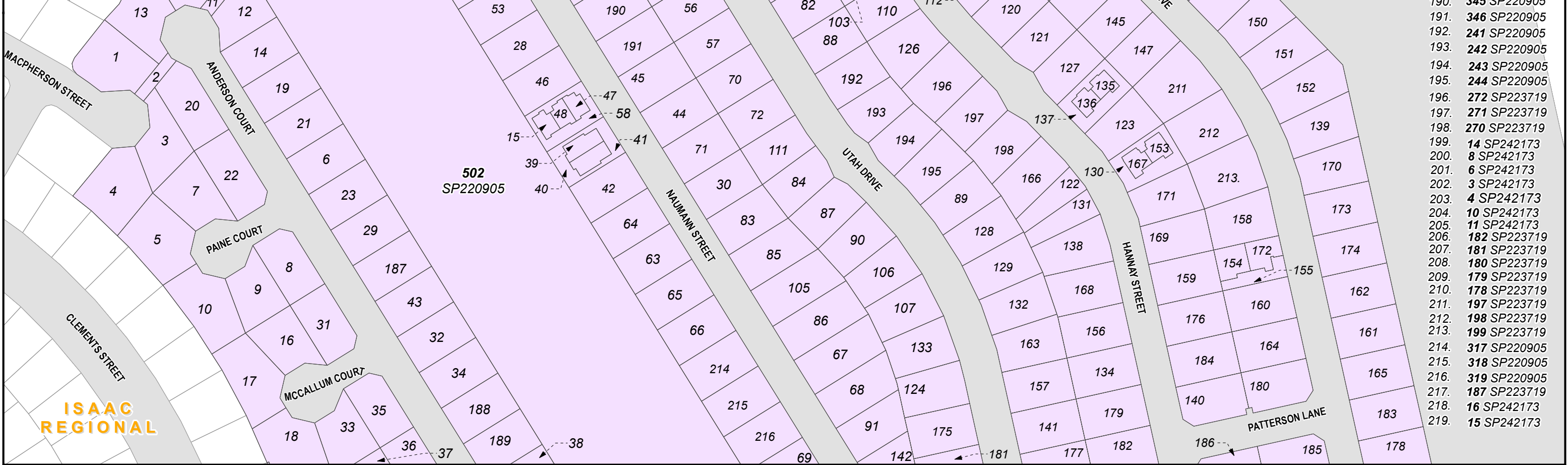
- 35. 51 SP212082
- 36. 50 SP217096
- 37. 49 SP212082
- 38. 17 SP212082
- 39. 2 SP244567
- 40. 0 SP244567
- 41. 1 SP244567
- 42. 312 SP220905
- 43. 12 SP212082
- 44. 348 SP220905
- 45. 347 SP220905
- 46. 309 SP220905
- 47. 1 SP247661
- 48. 2 SP247661
- 49. 232 SP223719
- 50. 360 SP223719
- 51. 233 SP223719
- 52. 235 SP220905
- 53. 307 SP220905
- 54. 236 SP220905
- 55. 342 SP220905
- 56. 341 SP220905
- 57. 340 SP220905
- 58. 0 SP247661
- 59. 234 SP220905

- 60. 279 SP223719
- 61. 237 SP220905
- 62. 238 SP220905
- 63. 314 SP220905
- 64. 313 SP220905
- 65. 315 SP220905
- 66. 316 SP220905
- 67. 355 SP220905
- 68. 356 SP220905
- 69. 320 SP220905
- 70. 339 SP220905
- 71. 349 SP220905
- 72. 338 SP220905
- 73. 3 SP236206
- 74. 903 SP223719
- 75. 231 SP223719
- 76. 186 SP223719
- 77. 277 SP223719
- 78. 281 SP223719
- 79. 280 SP223719
- 80. 1 SP263853
- 81. 276 SP223719

- 82. 239 SP220905
- 83. 351 SP220905
- 84. 336 SP220905
- 85. 352 SP220905
- 86. 354 SP220905
- 87. 335 SP220905
- 88. 240 SP220905
- 89. 245 SP220905
- 90. 334 SP220905
- 91. 357 SP220905
- 92. 0 SP236206
- 93. 1 SP249569
- 94. 9 SP242173
- 95. 7 SP242173

- 96. 2 SP236206
- 97. 1 SP236206
- 98. 0 SP249569
- 99. 0 SP242173
- 100. 184 SP223719
- 101. 278 SP223719
- 102. 2 SP249569
- 103. 0 SP263853

- 104. 282 SP223719
- 105. 353 SP220905
- 106. 333 SP220905
- 107. 332 SP220905
- 108. 2 SP263853
- 109. 12 SP242173
- 110. 274 SP223719
- 111. 337 SP220905
- 112. 283 SP223719
- 113. 183 SP223719
- 114. 5 SP242173
- 115. 13 SP242173
- 116. 284 SP223719
- 117. 177 SP223719
- 118. 2 SP242173
- 119. 192 SP223719
- 120. 285 SP223719
- 121. 286 SP223719
- 122. 1 SP247649
- 123. 289 SP223719
- 124. 330 SP220905
- 125. 1 SP242173
- 126. 273 SP223719
- 127. 287 SP223719



- Schedule 1 Part 2**
- Non-Exclusive Areas
- Schedule 1 Part 3**
- Native Title Does Not Exist
- Roads (not within the Determination Area)
- Schedule 1 Part 1**
- Shared Country Boundary
- Barada Barna Boundary
- Widi # 2 Boundary
- Local Government Areas

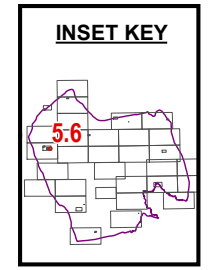
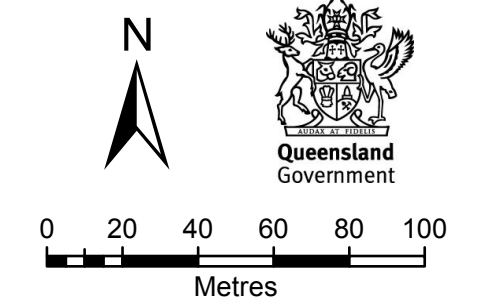
**Native Title Determination**  
**QUD380/2008 Barada Barna (QC08/11) & QUD492/2013**  
**Widi People Of The Nebo Estate #2 (QC13/06) - Inset 5.6**  
 Map Projection: GDA 1994 MGA Zone 55

Compilation : Land Tenure Information obtained from the Digital Cadastre Data Base (Nov. 2015), Department of Natural Resources & Mines, Brisbane. The Land Registry in the Department of Natural Resources & Mines should be consulted for verification of tenures.

Feature names shown on this map have been obtained from available information. It is possible that errors and omissions may exist. While every care is taken to ensure the accuracy of this data, the Department of Natural Resources & Mines, and/or contributors to this publication, makes no representations or warranties about its accuracy, reliability, completeness or suitability for any particular purpose and disclaims all responsibility and all liability (including without limitation, liability in negligence) for all injuries, expenses, losses, damages (including indirect or consequential damage) and costs which might be incurred as a result of the data being inaccurate or incomplete in any way or for any reason.

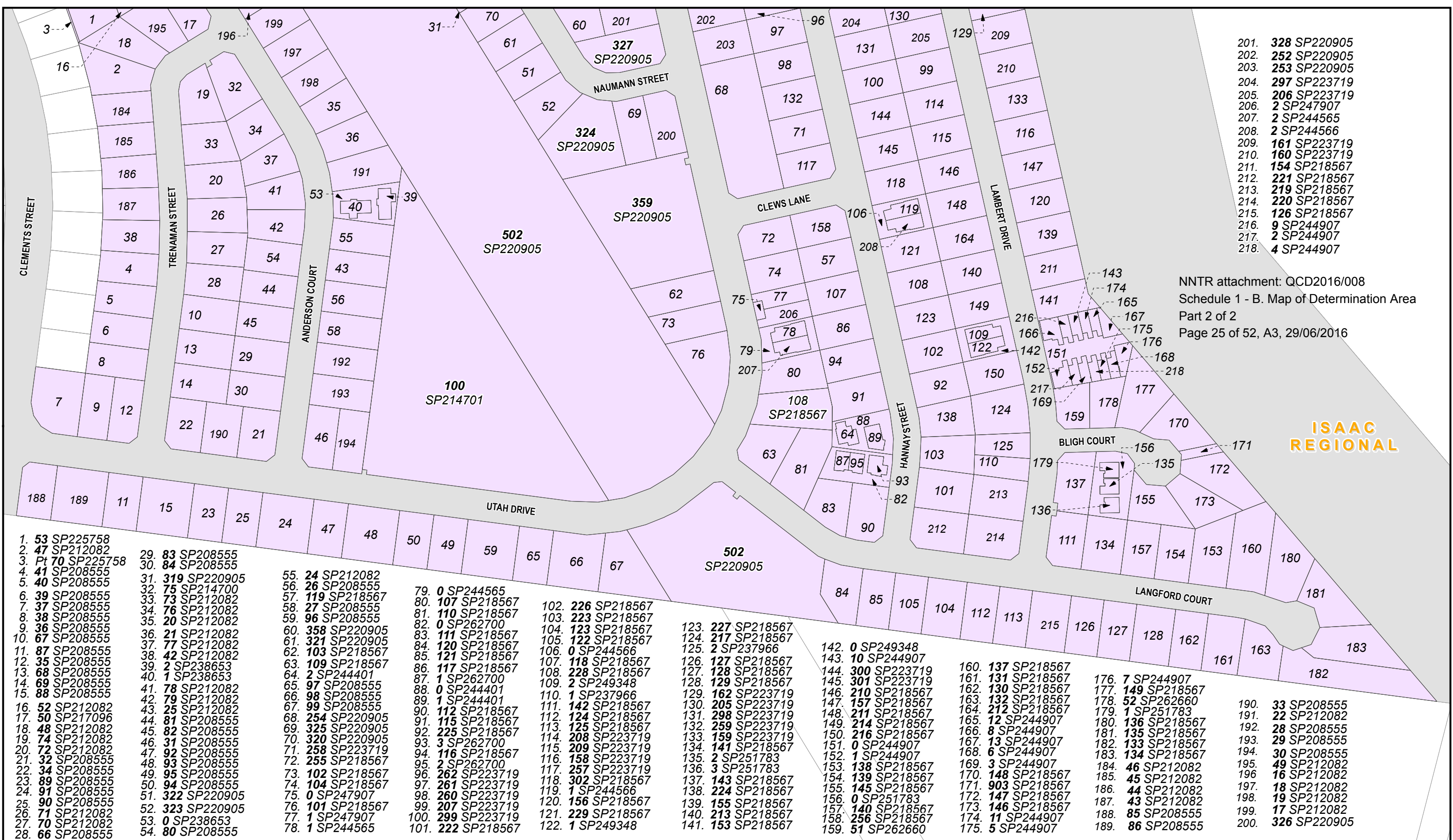
Copyright protects this publication. Except for purposes permitted by the Copyright Act 1968, reproduction by any means (photocopying, electronic, mechanical, recording or otherwise) is prohibited without the prior written permission of the Department of Natural Resources & Mines.

All enquiries: The Manager, Client Mapping Services, Department of Natural Resources and Mines, GPO Box 2454, Brisbane, QLD 4001



Document Path: K:\CLAIMMAP\Qc08\_11\Barada Barna\Determinatoin Map Nov 2015\WXD\Qc08\_11\_Barada\_Barna\_A3\_L\_Determination\_MAPBOOK\_INSETS.mxd





- 201. 328 SP220905
- 202. 252 SP220905
- 203. 253 SP220905
- 204. 297 SP223719
- 205. 206 SP223719
- 206. 2 SP247907
- 207. 2 SP244565
- 208. 2 SP244566
- 209. 161 SP223719
- 210. 160 SP223719
- 211. 154 SP218567
- 212. 221 SP218567
- 213. 219 SP218567
- 214. 220 SP218567
- 215. 126 SP218567
- 216. 9 SP244907
- 217. 2 SP244907
- 218. 4 SP244907

NNTR attachment: QCD2016/008  
 Schedule 1 - B. Map of Determination Area  
 Part 2 of 2  
 Page 25 of 52, A3, 29/06/2016

**ISAAC REGIONAL**

- 1. 53 SP225758
- 2. 47 SP212082
- 3. Pt 70 SP225758
- 4. 41 SP208555
- 5. 40 SP208555
- 6. 39 SP208555
- 7. 37 SP208555
- 8. 38 SP208555
- 9. 36 SP208555
- 10. 67 SP208555
- 11. 87 SP208555
- 12. 35 SP208555
- 13. 68 SP208555
- 14. 69 SP208555
- 15. 88 SP208555
- 16. 52 SP212082
- 17. 50 SP217096
- 18. 48 SP212082
- 19. 74 SP212082
- 20. 72 SP212082
- 21. 32 SP208555
- 22. 34 SP208555
- 23. 89 SP208555
- 24. 91 SP208555
- 25. 90 SP208555
- 26. 71 SP212082
- 27. 70 SP212082
- 28. 66 SP208555
- 29. 83 SP208555
- 30. 84 SP208555
- 31. 319 SP220905
- 32. 75 SP214700
- 33. 73 SP212082
- 34. 76 SP212082
- 35. 20 SP212082
- 36. 21 SP212082
- 37. 77 SP212082
- 38. 42 SP212082
- 39. 2 SP238653
- 40. 1 SP238653
- 41. 78 SP212082
- 42. 79 SP212082
- 43. 25 SP212082
- 44. 81 SP208555
- 45. 82 SP208555
- 46. 31 SP208555
- 47. 92 SP208555
- 48. 93 SP208555
- 49. 95 SP208555
- 50. 94 SP208555
- 51. 322 SP220905
- 52. 323 SP220905
- 53. 0 SP238653
- 54. 80 SP208555
- 55. 24 SP212082
- 56. 26 SP208555
- 57. 119 SP218567
- 58. 27 SP208555
- 59. 96 SP208555
- 60. 358 SP220905
- 61. 321 SP220905
- 62. 103 SP218567
- 63. 109 SP218567
- 64. 2 SP244401
- 65. 97 SP208555
- 66. 98 SP208555
- 67. 99 SP208555
- 68. 254 SP220905
- 69. 325 SP220905
- 70. 320 SP220905
- 71. 258 SP223719
- 72. 255 SP218567
- 73. 102 SP218567
- 74. 104 SP218567
- 75. 0 SP247907
- 76. 101 SP218567
- 77. 1 SP247907
- 78. 1 SP244565
- 79. 0 SP244565
- 80. 107 SP218567
- 81. 110 SP218567
- 82. 0 SP262700
- 83. 111 SP218567
- 84. 120 SP218567
- 85. 121 SP218567
- 86. 117 SP218567
- 87. 1 SP262700
- 88. 0 SP244401
- 89. 1 SP244401
- 90. 112 SP218567
- 91. 115 SP218567
- 92. 225 SP218567
- 93. 3 SP262700
- 94. 116 SP218567
- 95. 2 SP262700
- 96. 262 SP223719
- 97. 261 SP223719
- 98. 260 SP223719
- 99. 207 SP223719
- 100. 299 SP223719
- 101. 222 SP218567
- 102. 226 SP218567
- 103. 223 SP218567
- 104. 123 SP218567
- 105. 122 SP218567
- 106. 0 SP244566
- 107. 118 SP218567
- 108. 228 SP218567
- 109. 2 SP249348
- 110. 1 SP237966
- 111. 142 SP218567
- 112. 124 SP218567
- 113. 125 SP218567
- 114. 208 SP223719
- 115. 209 SP223719
- 116. 158 SP223719
- 117. 257 SP223719
- 118. 302 SP218567
- 119. 1 SP244566
- 120. 156 SP218567
- 121. 229 SP218567
- 122. 1 SP249348
- 123. 227 SP218567
- 124. 217 SP218567
- 125. 2 SP237966
- 126. 127 SP218567
- 127. 128 SP218567
- 128. 129 SP218567
- 129. 162 SP223719
- 130. 205 SP223719
- 131. 298 SP223719
- 132. 259 SP223719
- 133. 159 SP223719
- 134. 141 SP218567
- 135. 2 SP251783
- 136. 3 SP251783
- 137. 143 SP218567
- 138. 224 SP218567
- 139. 155 SP218567
- 140. 213 SP218567
- 141. 153 SP218567
- 142. 0 SP249348
- 143. 10 SP244907
- 144. 300 SP223719
- 145. 301 SP223719
- 146. 210 SP218567
- 147. 157 SP218567
- 148. 211 SP218567
- 149. 214 SP218567
- 150. 216 SP218567
- 151. 0 SP244907
- 152. 1 SP244907
- 153. 138 SP218567
- 154. 139 SP218567
- 155. 145 SP218567
- 156. 0 SP251783
- 157. 140 SP218567
- 158. 256 SP218567
- 159. 51 SP262660
- 160. 137 SP218567
- 161. 131 SP218567
- 162. 130 SP218567
- 163. 132 SP218567
- 164. 212 SP218567
- 165. 12 SP244907
- 166. 8 SP244907
- 167. 13 SP244907
- 168. 6 SP244907
- 169. 3 SP244907
- 170. 148 SP218567
- 171. 903 SP218567
- 172. 147 SP218567
- 173. 146 SP218567
- 174. 11 SP244907
- 175. 5 SP244907
- 176. 7 SP244907
- 177. 149 SP218567
- 178. 52 SP262660
- 179. 1 SP251783
- 180. 136 SP218567
- 181. 135 SP218567
- 182. 133 SP218567
- 183. 134 SP218567
- 184. 46 SP212082
- 185. 45 SP212082
- 186. 44 SP212082
- 187. 43 SP212082
- 188. 85 SP208555
- 189. 86 SP208555
- 190. 33 SP208555
- 191. 22 SP212082
- 192. 28 SP208555
- 193. 29 SP208555
- 194. 30 SP208555
- 195. 49 SP212082
- 196. 16 SP212082
- 197. 17 SP212082
- 198. 18 SP212082
- 199. 17 SP212082
- 200. 326 SP220905

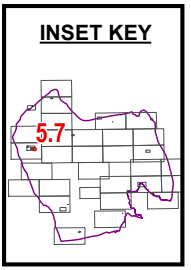
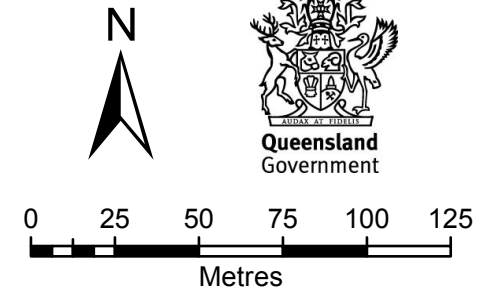
- Schedule 1 Part 2**
- Non-Exclusive Areas
- Schedule 1 Part 3**
- Native Title Does Not Exist
  - Roads (not within the Determination Area)
- Schedule 1 Part 1**
- Shared Country Boundary
  - Barada Barna Boundary
  - Widi # 2 Boundary
  - Local Government Areas

**Native Title Determination**  
**QUD380/2008 Barada Barna (QC08/11) & QUD492/2013**  
**Widi People Of The Nebo Estate #2 (QC13/06) - Inset 5.7**

Map Projection: GDA 1994 MGA Zone 55  
 Compilation : Land Tenure Information obtained from the Digital Cadastre Data Base (Nov. 2015), Department of Natural Resources & Mines, Brisbane.  
 The Land Registry in the Department of Natural Resources & Mines should be consulted for verification of tenures.

Feature names shown on this map have been obtained from available information. It is possible that errors and omissions may exist. While every care is taken to ensure the accuracy of this data, the Department of Natural Resources & Mines, and/or contributors to this publication, makes no representations or warranties about its accuracy, reliability, completeness or suitability for any particular purpose and disclaims all responsibility and all liability (including without limitation, liability in negligence) for all injuries, expenses, losses, damages (including indirect or consequential damage) and costs which might be incurred as a result of the data being inaccurate or incomplete in any way or for any reason.

Copyright protects this publication. Except for purposes permitted by the Copyright Act 1968, reproduction by any means (photocopying, electronic, mechanical, recording or otherwise) is prohibited without the prior written permission of the Department of Natural Resources & Mines.  
 All enquiries: The Manager, Client Mapping Services, Department of Natural Resources and Mines, GPO Box 2454, Brisbane, QLD 4001



Document Path: K:\CLAIMMAP\Qc08\_11\Barada Barna\Determination Map Nov 2015\MXD\Qc08\_11\_Barada\_Barna\_A3\_L\_Determination\_MAPBOOK\_INSETS.mxd



- Schedule 1 Part 2**
- Non-Exclusive Areas
- Schedule 1 Part 3**
- Native Title Does Not Exist
  - Roads (not within the Determination Area)

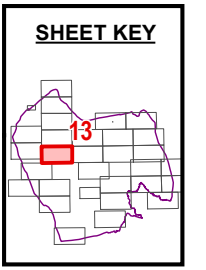
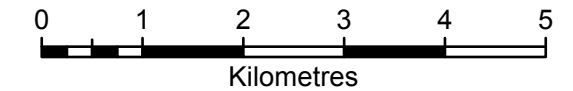
- Schedule 1 Part 1**
- Shared Country Boundary
  - Barada Barna Boundary
  - Widi # 2 Boundary
  - Local Government Areas

**Native Title Determination**  
**QUD380/2008 Barada Barna (QC08/11) & QUD492/2013**  
**Widi People Of The Nebo Estate #2 (QC13/06) - Sheet 13 of 31**  
 Map Projection: GDA 1994 MGA Zone 55

Compilation : Land Tenure Information obtained from the Digital Cadastre Data Base (Nov. 2015), Department of Natural Resources & Mines, Brisbane.  
 The Land Registry in the Department of Natural Resources & Mines should be consulted for verification of tenures.

Feature names shown on this map have been obtained from available information. It is possible that errors and omissions may exist. While every care is taken to ensure the accuracy of this data, the Department of Natural Resources & Mines, and/or contributors to this publication, makes no representations or warranties about its accuracy, reliability, completeness or suitability for any particular purpose and disclaims all responsibility and all liability (including without limitation, liability in negligence) for all injuries, expenses, losses, damages (including indirect or consequential damage) and costs which might be incurred as a result of the data being inaccurate or incomplete in any way or for any reason.

Copyright protects this publication. Except for purposes permitted by the Copyright Act 1968, reproduction by any means (photocopying, electronic, mechanical, recording or otherwise) is prohibited without the prior written permission of the Department of Natural Resources & Mines.  
 All enquiries: The Manager, Client Mapping Services, Department of Natural Resources and Mines, GPO Box 2454, Brisbane, QLD 4001





- Schedule 1 Part 2**
- Non-Exclusive Areas
- Schedule 1 Part 3**
- Native Title Does Not Exist
  - Roads (not within the Determination Area)

- Schedule 1 Part 1**
- Shared Country Boundary
  - Barada Barna Boundary
  - Widi # 2 Boundary
  - Local Government Areas

**Native Title Determination**  
**QUD380/2008 Barada Barna (QC08/11) & QUD492/2013**  
**Widi People Of The Nebo Estate #2 (QC13/06) - Sheet 14 of 31**

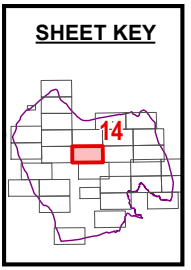
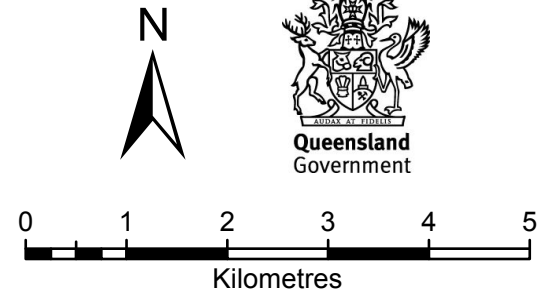
Map Projection: GDA 1994 MGA Zone 55

Compilation : Land Tenure Information obtained from the Digital Cadastre Data Base (Nov. 2015), Department of Natural Resources & Mines, Brisbane.  
 The Land Registry in the Department of Natural Resources & Mines should be consulted for verification of tenures.

Feature names shown on this map have been obtained from available information. It is possible that errors and omissions may exist. While every care is taken to ensure the accuracy of this data, the Department of Natural Resources & Mines, and/or contributors to this publication, makes no representations or warranties about its accuracy, reliability, completeness or suitability for any particular purpose and disclaims all responsibility and all liability (including without limitation, liability in negligence) for all injuries, expenses, losses, damages (including indirect or consequential damage) and costs which might be incurred as a result of the data being inaccurate or incomplete in any way or for any reason.

Copyright protects this publication. Except for purposes permitted by the Copyright Act 1968, reproduction by any means (photocopying, electronic, mechanical, recording or otherwise) is prohibited without the prior written permission of the Department of Natural Resources & Mines.

All enquiries: The Manager, Client Mapping Services, Department of Natural Resources and Mines, GPO Box 2454, Brisbane, QLD 4001



42  
NPW668

Bee Creek

COCKENZIE ROAD

Funnel Creek

ISAAC  
REGIONAL

NNTR attachment: QCD2016/008  
Schedule 1 - B. Map of Determination Area Part 2 of 2  
Page 28 of 52, A3, 29/06/2016

1  
AP19302

Mahalla Creek

MARLBOROUGH SARINA ROAD

**Schedule 1 Part 2**  
Non-Exclusive Areas

**Schedule 1 Part 3**  
Native Title Does Not Exist

Roads (not within the  
Determination Area)

**Schedule 1 Part 1**  
Shared Country Boundary

Barada Barna Boundary

Widi # 2 Boundary

Local Government Areas

**Native Title Determination**

**QUD380/2008 Barada Barna (QC08/11) & QUD492/2013  
Widi People Of The Nebo Estate #2 (QC13/06) - Sheet 15 of 31**

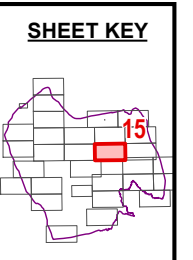
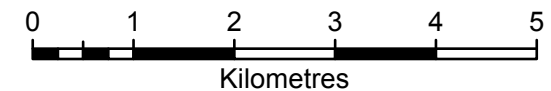
Map Projection: GDA 1994 MGA Zone 55

Compilation : Land Tenure Information obtained from the Digital Cadastre Data Base (Nov. 2015), Department of Natural Resources & Mines, Brisbane.  
The Land Registry in the Department of Natural Resources & Mines should be consulted for verification of tenures.

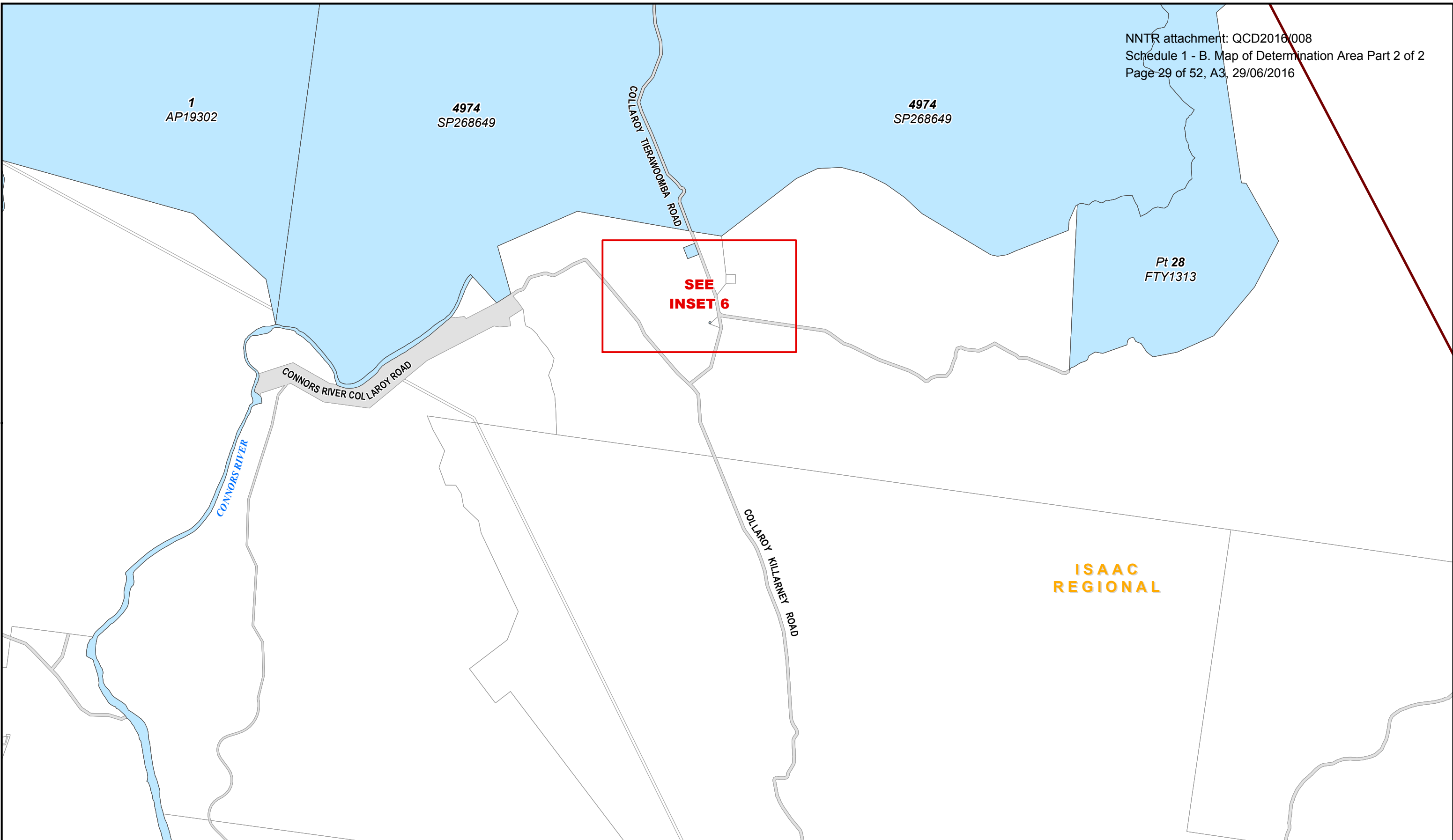
Feature names shown on this map have been obtained from available information. It is possible that errors and omissions may exist. While every care is taken to ensure the accuracy of this data, the Department of Natural Resources & Mines, and/or contributors to this publication, makes no representations or warranties about its accuracy, reliability, completeness or suitability for any particular purpose and disclaims all responsibility and all liability (including without limitation, liability in negligence) for all injuries, expenses, losses, damages (including indirect or consequential damage) and costs which might be incurred as a result of the data being inaccurate or incomplete in any way or for any reason.

Copyright protects this publication. Except for purposes permitted by the Copyright Act 1968, reproduction by any means (photocopying, electronic, mechanical, recording or otherwise) is prohibited without the prior written permission of the Department of Natural Resources & Mines.

All enquiries: The Manager, Client Mapping Services, Department of Natural Resources and Mines, GPO Box 2454, Brisbane, QLD 4001



Document Path: K:\CLAIMMAP\Qc08\_11\Barada Barna\Determination Map Nov 2015\MXD\Qc08\_11\_Barada\_Barna\_A3L\_Determination\_MAPBOOK.mxd



- |   |                          |
|---|--------------------------|
| <b>Schedule 1 Part 2</b>                  | <b>Schedule 1 Part 1</b> |
| Non-Exclusive Areas                       | Shared Country Boundary  |
| <b>Schedule 1 Part 3</b>                  | Barada Barna Boundary    |
| Native Title Does Not Exist               | Widi # 2 Boundary        |
| Roads (not within the Determination Area) | Local Government Areas   |

**Native Title Determination**  
**QUD380/2008 Barada Barna (QC08/11) & QUD492/2013**  
**Widi People Of The Nebo Estate #2 (QC13/06) - Sheet 16 of 31**

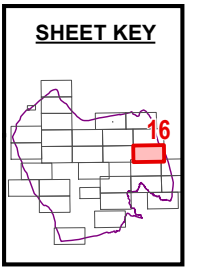
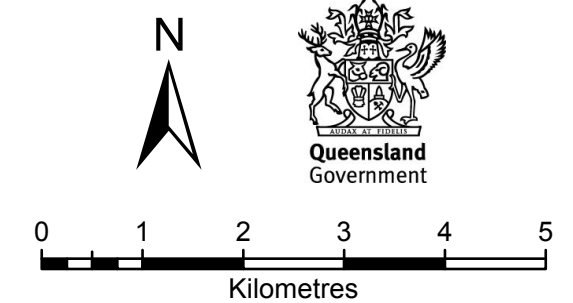
Map Projection: GDA 1994 MGA Zone 55

Compilation : Land Tenure Information obtained from the Digital Cadastre Data Base (Nov. 2015), Department of Natural Resources & Mines, Brisbane.  
 The Land Registry in the Department of Natural Resources & Mines should be consulted for verification of tenures.

Feature names shown on this map have been obtained from available information. It is possible that errors and omissions may exist. While every care is taken to ensure the accuracy of this data, the Department of Natural Resources & Mines, and/or contributors to this publication, makes no representations or warranties about its accuracy, reliability, completeness or suitability for any particular purpose and disclaims all responsibility and all liability (including without limitation, liability in negligence) for all injuries, expenses, losses, damages (including indirect or consequential damage) and costs which might be incurred as a result of the data being inaccurate or incomplete in any way or for any reason.

Copyright protects this publication. Except for purposes permitted by the Copyright Act 1968, reproduction by any means (photocopying, electronic, mechanical, recording or otherwise) is prohibited without the prior written permission of the Department of Natural Resources & Mines.

All enquiries: The Manager, Client Mapping Services, Department of Natural Resources and Mines, GPO Box 2454, Brisbane, QLD 4001





- |   |                          |
|---|--------------------------|
| <b>Schedule 1 Part 2</b>                  | <b>Schedule 1 Part 1</b> |
| Non-Exclusive Areas                       | Shared Country Boundary  |
| <b>Schedule 1 Part 3</b>                  | Barada Barna Boundary    |
| Native Title Does Not Exist               | Widi # 2 Boundary        |
| Roads (not within the Determination Area) | Local Government Areas   |

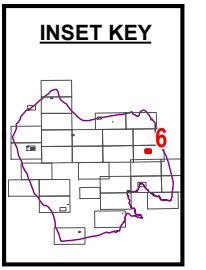
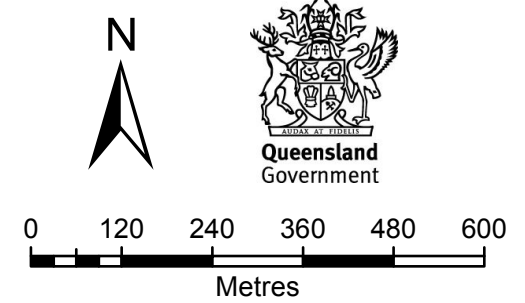
**Native Title Determination**  
**QUD380/2008 Barada Barna (QC08/11) & QUD492/2013**  
**Widi People Of The Nebo Estate #2 (QC13/06) - Inset 6**  
 Map Projection: GDA 1994 MGA Zone 55

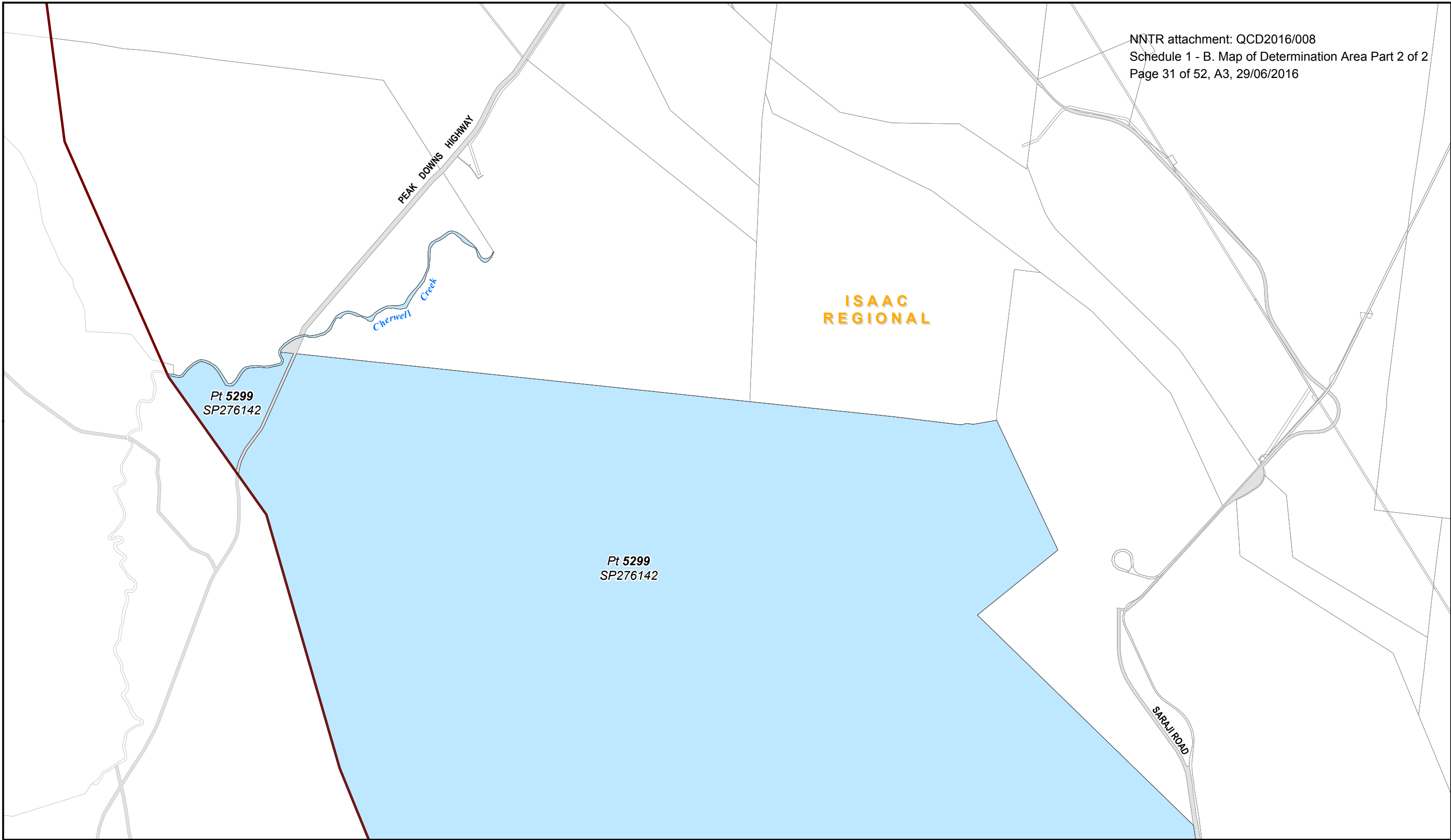
Compilation : Land Tenure Information obtained from the Digital Cadastre Data Base (Nov. 2015), Department of Natural Resources & Mines, Brisbane.  
 The Land Registry in the Department of Natural Resources & Mines should be consulted for verification of tenures.

Feature names shown on this map have been obtained from available information. It is possible that errors and omissions may exist. While every care is taken to ensure the accuracy of this data, the Department of Natural Resources & Mines, and/or contributors to this publication, makes no representations or warranties about its accuracy, reliability, completeness or suitability for any particular purpose and disclaims all responsibility and all liability (including without limitation, liability in negligence) for all injuries, expenses, losses, damages (including indirect or consequential damage) and costs which might be incurred as a result of the data being inaccurate or incomplete in any way or for any reason.

Copyright protects this publication. Except for purposes permitted by the Copyright Act 1968, reproduction by any means (photocopying, electronic, mechanical, recording or otherwise) is prohibited without the prior written permission of the Department of Natural Resources & Mines.

All enquiries: The Manager, Client Mapping Services, Department of Natural Resources and Mines, GPO Box 2454, Brisbane, QLD 4001





Document Path: K:\CLAIMMAP\Qc08\_11\Barada Barna\Determination Map Nov 2015\WXD\QC08\_11\_Barada\_Barna\_A3L\_Determination\_MAPBOOK.mxd

- Schedule 1 Part 2**
- Non-Exclusive Areas
- Schedule 1 Part 3**
- Native Title Does Not Exist
  - Roads (not within the Determination Area)

- Schedule 1 Part 1**
- Shared Country Boundary
  - Barada Barna Boundary
  - Widi # 2 Boundary
  - Local Government Areas

**Native Title Determination**  
**QUD380/2008 Barada Barna (QC08/11) & QUD492/2013**  
**Widi People Of The Nebo Estate #2 (QC13/06) - Sheet 17 of 31**

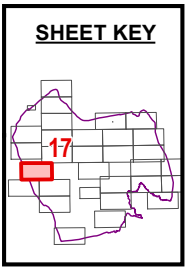

Map Projection: GDA 1994 MGA Zone 55

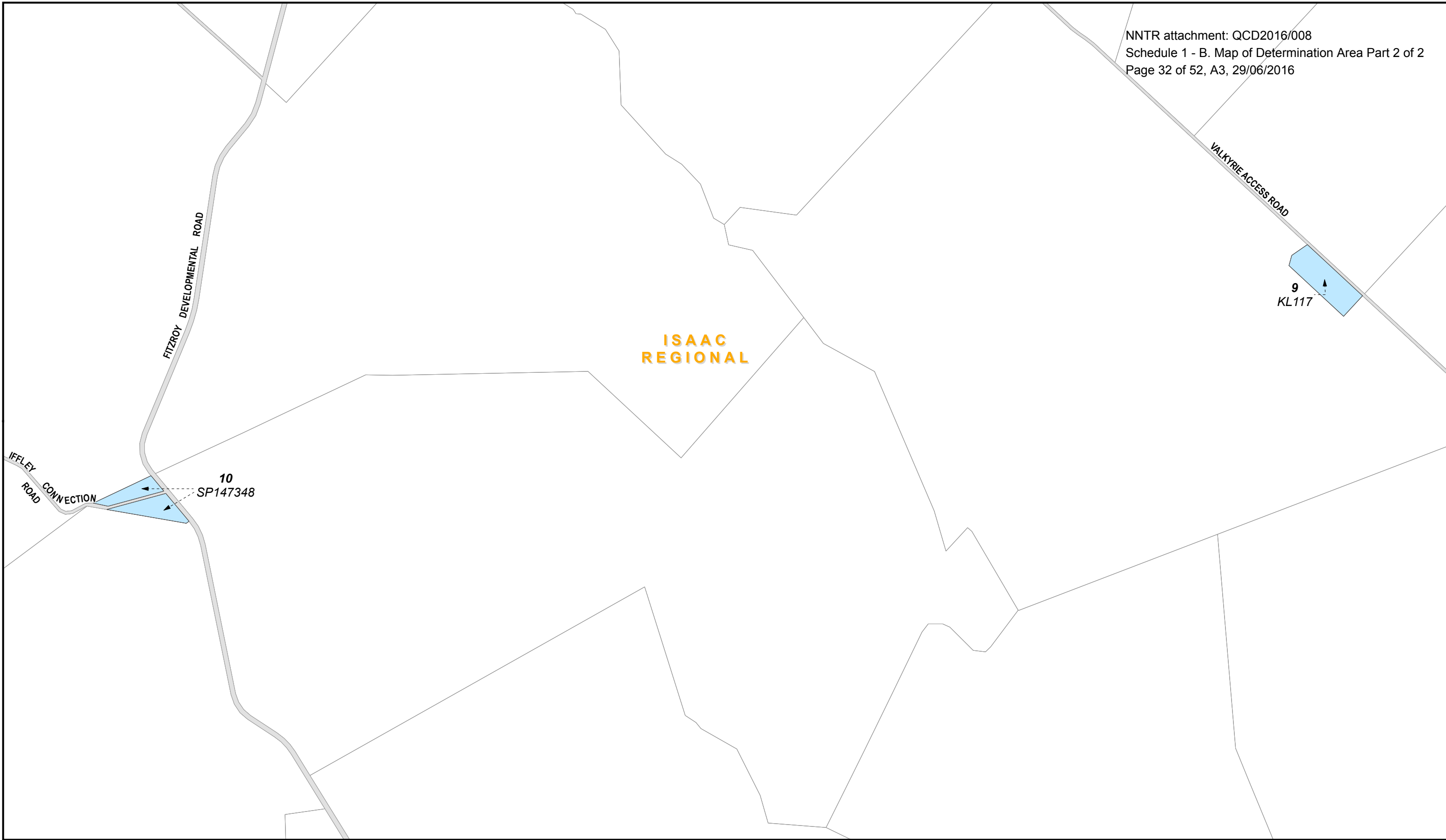
Compilation : Land Tenure Information obtained from the Digital Cadastre Data Base (Nov. 2015), Department of Natural Resources & Mines, Brisbane.  
 The Land Registry in the Department of Natural Resources & Mines should be consulted for verification of tenures.

Feature names shown on this map have been obtained from available information. It is possible that errors and omissions may exist. While every care is taken to ensure the accuracy of this data, the Department of Natural Resources & Mines, and/or contributors to this publication, makes no representations or warranties about its accuracy, reliability, completeness or suitability for any particular purpose and disclaims all responsibility and all liability (including without limitation, liability in negligence) for all injuries, expenses, losses, damages (including indirect or consequential damage) and costs which might be incurred as a result of the data being inaccurate or incomplete in any way or for any reason.

Copyright protects this publication. Except for purposes permitted by the Copyright Act 1968, reproduction by any means (photocopying, electronic, mechanical, recording or otherwise) is prohibited without the prior written permission of the Department of Natural Resources & Mines.

All enquiries: The Manager, Client Mapping Services, Department of Natural Resources and Mines, GPO Box 2454, Brisbane, QLD 4001





**Native Title Determination**

**QUD380/2008 Barada Barna (QC08/11) & QUD492/2013  
 Widi People Of The Nebo Estate #2 (QC13/06) - Sheet 18 of 31**

Map Projection: GDA 1994 MGA Zone 55

Compilation : Land Tenure Information obtained from the Digital Cadastre Data Base (Nov. 2015), Department of Natural Resources & Mines, Brisbane.  
 The Land Registry in the Department of Natural Resources & Mines should be consulted for verification of tenures.

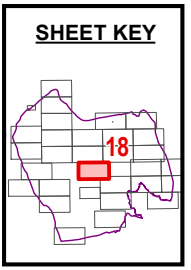
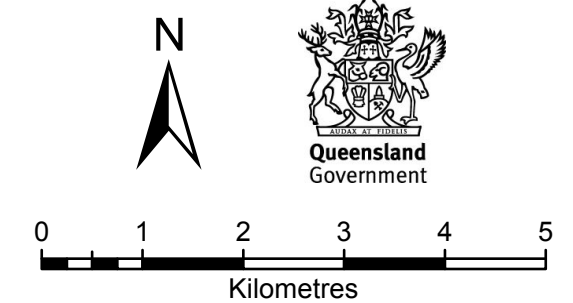
Feature names shown on this map have been obtained from available information. It is possible that errors and omissions may exist. While every care is taken to ensure the accuracy of this data, the Department of Natural Resources & Mines, and/or contributors to this publication, makes no representations or warranties about its accuracy, reliability, completeness or suitability for any particular purpose and disclaims all responsibility and all liability (including without limitation, liability in negligence) for all injuries, expenses, losses, damages (including indirect or consequential damage) and costs which might be incurred as a result of the data being inaccurate or incomplete in any way or for any reason.

Copyright protects this publication. Except for purposes permitted by the Copyright Act 1968, reproduction by any means (photocopying, electronic, mechanical, recording or otherwise) is prohibited without the prior written permission of the Department of Natural Resources & Mines.

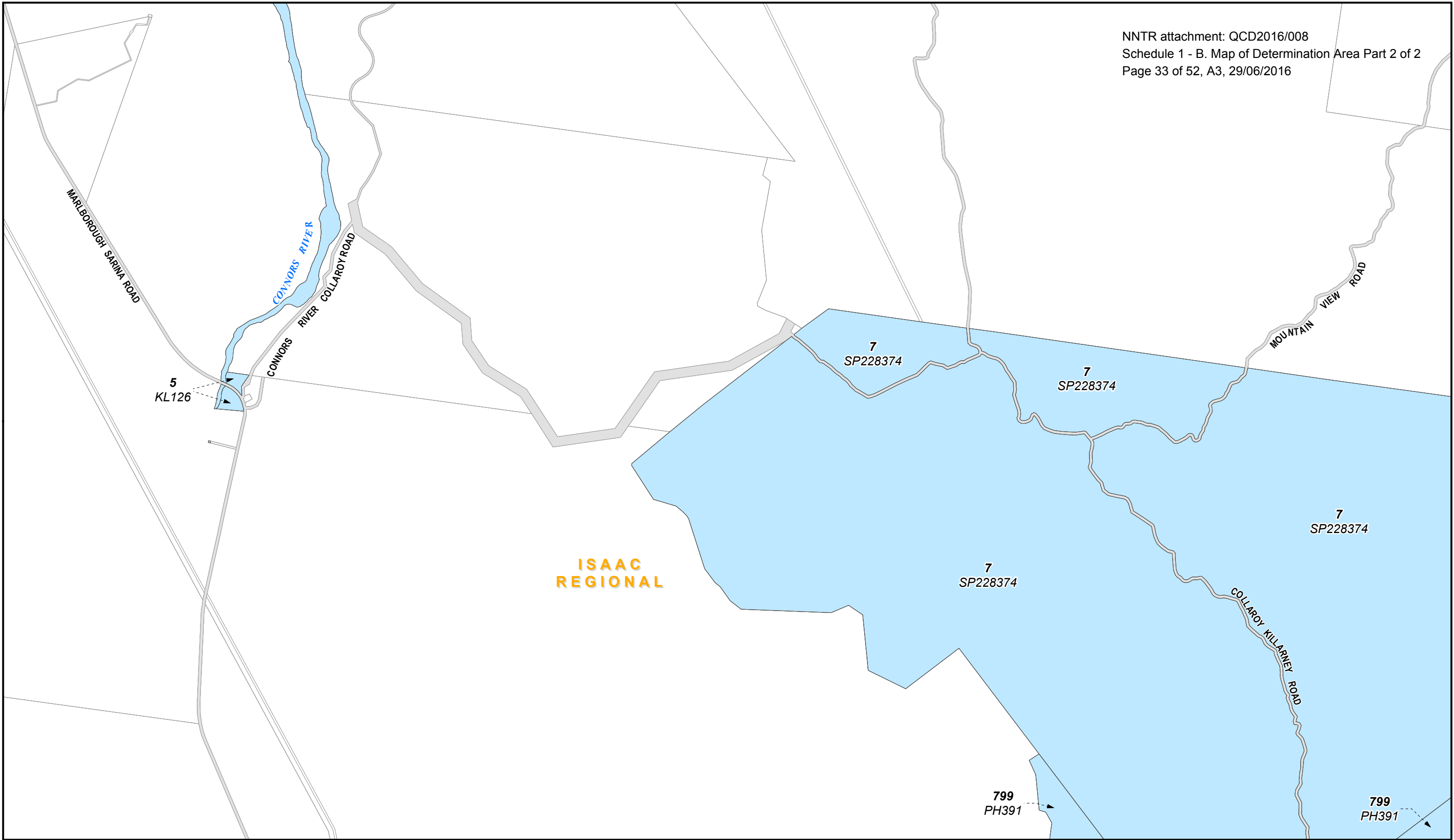
All enquiries: The Manager, Client Mapping Services, Department of Natural Resources and Mines, GPO Box 2454, Brisbane, QLD 4001

- Schedule 1 Part 2**
- Non-Exclusive Areas
  - Schedule 1 Part 3**
  - Native Title Does Not Exist
  - Roads (not within the Determination Area)

- Schedule 1 Part 1**
- Shared Country Boundary
  - Barada Barna Boundary
  - Widi # 2 Boundary
  - Local Government Areas







- |   |                          |
|---|--------------------------|
| <b>Schedule 1 Part 2</b>                  | <b>Schedule 1 Part 1</b> |
| Non-Exclusive Areas                       | Shared Country Boundary  |
| <b>Schedule 1 Part 3</b>                  | Barada Barna Boundary    |
| Native Title Does Not Exist               | Widi # 2 Boundary        |
| Roads (not within the Determination Area) | Local Government Areas   |

**Native Title Determination**  
**QUD380/2008 Barada Barna (QC08/11) & QUD492/2013**  
**Widi People Of The Nebo Estate #2 (QC13/06) - Sheet 19 of 31**

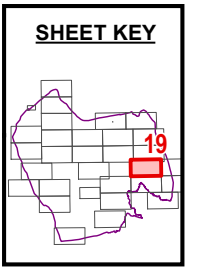

Map Projection: GDA 1994 MGA Zone 55

Compilation : Land Tenure Information obtained from the Digital Cadastre Data Base (Nov. 2015), Department of Natural Resources & Mines, Brisbane.  
 The Land Registry in the Department of Natural Resources & Mines should be consulted for verification of tenures.

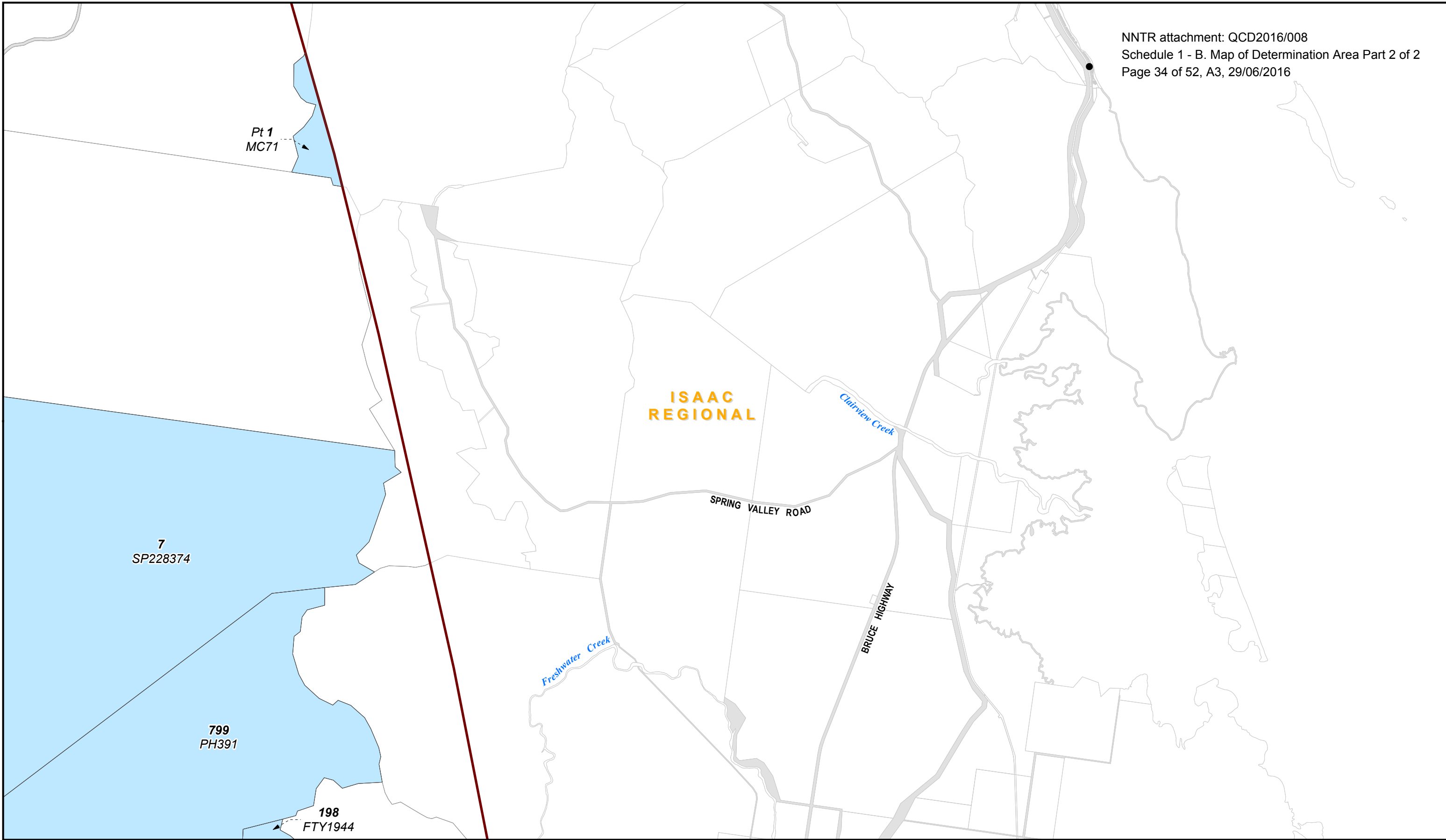
Feature names shown on this map have been obtained from available information. It is possible that errors and omissions may exist. While every care is taken to ensure the accuracy of this data, the Department of Natural Resources & Mines, and/or contributors to this publication, makes no representations or warranties about its accuracy, reliability, completeness or suitability for any particular purpose and disclaims all responsibility and all liability (including without limitation, liability in negligence) for all injuries, expenses, losses, damages (including indirect or consequential damage) and costs which might be incurred as a result of the data being inaccurate or incomplete in any way or for any reason.

Copyright protects this publication. Except for purposes permitted by the Copyright Act 1968, reproduction by any means (photocopying, electronic, mechanical, recording or otherwise) is prohibited without the prior written permission of the Department of Natural Resources & Mines.

All enquiries: The Manager, Client Mapping Services, Department of Natural Resources and Mines, GPO Box 2454, Brisbane, QLD 4001



Document Path: K:\CLAIMMAP\Qc08\_11\Barada Barna\DeterminatMap Nov 2015\MXD\Qc08\_11\_Barada\_Barna\_A3L\_Determination\_MAPBOOK.mxd



- |   |                          |
|---|--------------------------|
| <b>Schedule 1 Part 2</b>                  | <b>Schedule 1 Part 1</b> |
| Non-Exclusive Areas                       | Shared Country Boundary  |
| <b>Schedule 1 Part 3</b>                  | Barada Barna Boundary    |
| Native Title Does Not Exist               | Widi # 2 Boundary        |
| Roads (not within the Determination Area) | Local Government Areas   |

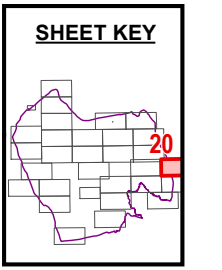
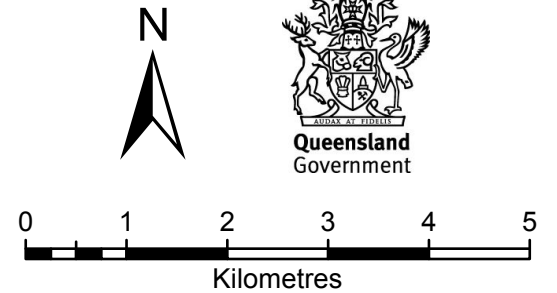
**Native Title Determination**  
**QUD380/2008 Barada Barna (QC08/11) & QUD492/2013**  
**Widi People Of The Nebo Estate #2 (QC13/06) - Sheet 20 of 31**  
 Map Projection: GDA 1994 MGA Zone 55

Compilation : Land Tenure Information obtained from the Digital Cadastre Data Base (Nov. 2015), Department of Natural Resources & Mines, Brisbane.  
 The Land Registry in the Department of Natural Resources & Mines should be consulted for verification of tenures.

Feature names shown on this map have been obtained from available information. It is possible that errors and omissions may exist. While every care is taken to ensure the accuracy of this data, the Department of Natural Resources & Mines, and/or contributors to this publication, makes no representations or warranties about its accuracy, reliability, completeness or suitability for any particular purpose and disclaims all responsibility and all liability (including without limitation, liability in negligence) for all injuries, expenses, losses, damages (including indirect or consequential damage) and costs which might be incurred as a result of the data being inaccurate or incomplete in any way or for any reason.

Copyright protects this publication. Except for purposes permitted by the Copyright Act 1968, reproduction by any means (photocopying, electronic, mechanical, recording or otherwise) is prohibited without the prior written permission of the Department of Natural Resources & Mines.




All enquiries: The Manager, Client Mapping Services, Department of Natural Resources and Mines, GPO Box 2454, Brisbane, QLD 4001







**ISAAC  
 REGIONAL**

*Pt 5299  
 SP276142*

PEAK DOWNS  
 HIGHWAY

- Schedule 1 Part 2**
-  Non-Exclusive Areas
- Schedule 1 Part 3**
-  Native Title Does Not Exist
  -  Roads (not within the Determination Area)

- Schedule 1 Part 1**
-  Shared Country Boundary
  -  Barada Barna Boundary
  -  Widi # 2 Boundary
  -  Local Government Areas

**Native Title Determination**  
**QUD380/2008 Barada Barna (QC08/11) & QUD492/2013**  
**Widi People Of The Nebo Estate #2 (QC13/06) - Sheet 21 of 31**


Map Projection: GDA 1994 MGA Zone 55


Compilation : Land Tenure Information obtained from the Digital Cadastre Data Base (Nov. 2015), Department of Natural Resources & Mines, Brisbane.  
 The Land Registry in the Department of Natural Resources & Mines should be consulted for verification of tenures.


Feature names shown on this map have been obtained from available information. It is possible that errors and omissions may exist. While every care is taken to ensure the accuracy of this data, the Department of Natural Resources & Mines, and/or contributors to this publication, makes no representations or warranties about its accuracy, reliability, completeness or suitability for any particular purpose and disclaims all responsibility and all liability (including without limitation, liability in negligence) for all injuries, expenses, losses, damages (including indirect or consequential damage) and costs which might be incurred as a result of the data being inaccurate or incomplete in any way or for any reason.

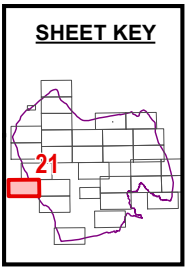
Copyright protects this publication. Except for purposes permitted by the Copyright Act 1968, reproduction by any means (photocopying, electronic, mechanical, recording or otherwise) is prohibited without the prior written permission of the Department of Natural Resources & Mines.

All enquiries: The Manager, Client Mapping Services, Department of Natural Resources and Mines, GPO Box 2454, Brisbane, QLD 4001









Pt 5299  
 SP276142

Pt 59  
 SP235297

SARAJI ROAD


ISAAC  
 REGIONAL


SEE  
 INSET 7

**Schedule 1 Part 2**


 Non-Exclusive Areas


**Schedule 1 Part 3**


 Native Title Does Not Exist

 Roads (not within the Determination Area)

**Schedule 1 Part 1**

 Shared Country Boundary

 Barada Barna Boundary

 Widi # 2 Boundary

 Local Government Areas

**Native Title Determination**

**QUD380/2008 Barada Barna (QC08/11) & QUD492/2013  
 Widi People Of The Nebo Estate #2 (QC13/06) - Sheet 22 of 31**

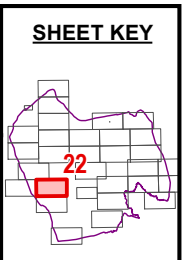
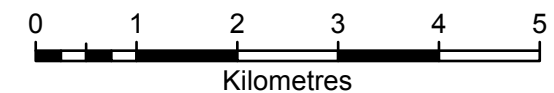
Map Projection: GDA 1994 MGA Zone 55

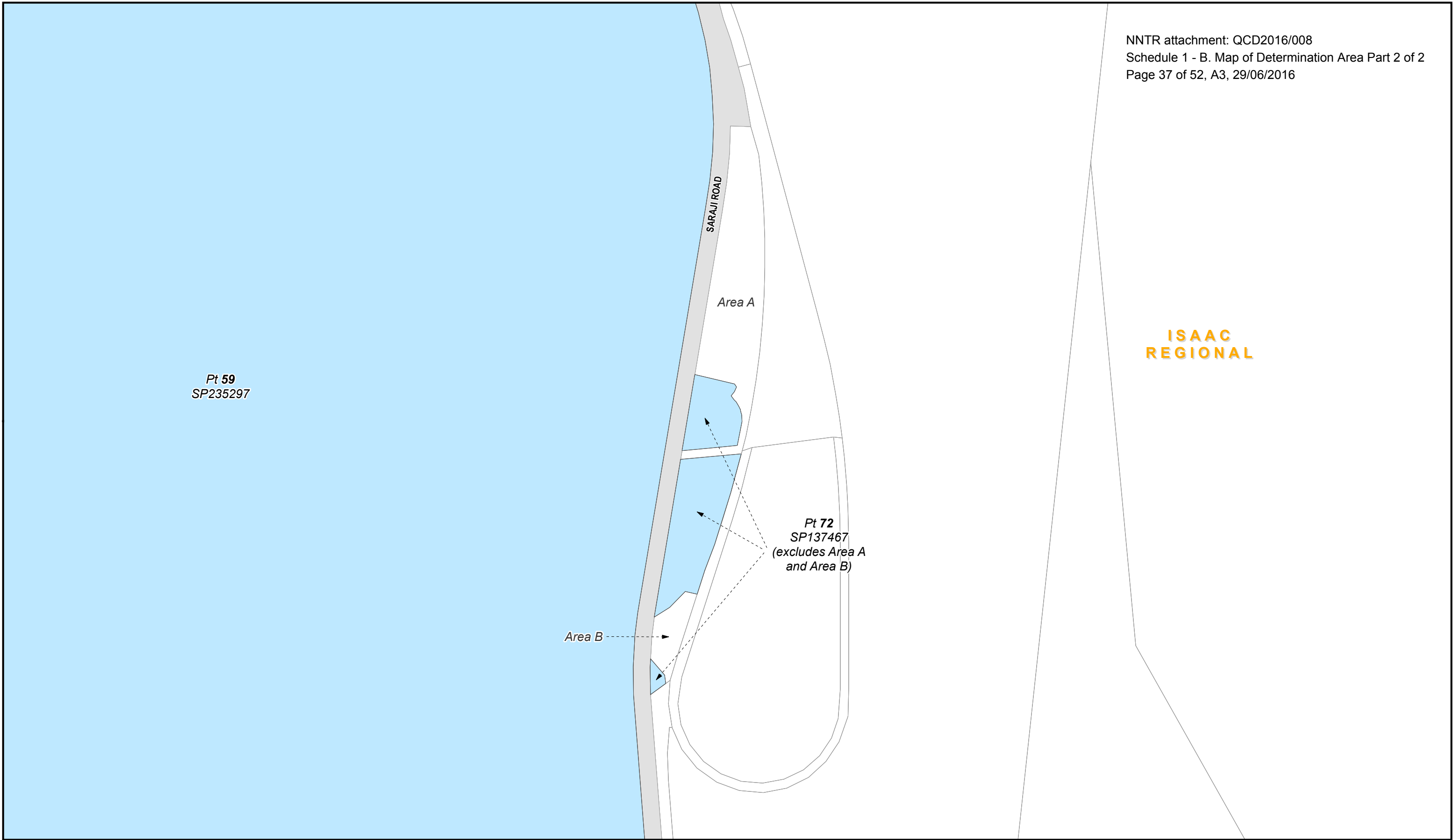
Compilation : Land Tenure Information obtained from the Digital Cadastre Data Base (Nov. 2015), Department of Natural Resources & Mines, Brisbane.  
 The Land Registry in the Department of Natural Resources & Mines should be consulted for verification of tenures.

Feature names shown on this map have been obtained from available information. It is possible that errors and omissions may exist. While every care is taken to ensure the accuracy of this data, the Department of Natural Resources & Mines, and/or contributors to this publication, makes no representations or warranties about its accuracy, reliability, completeness or suitability for any particular purpose and disclaims all responsibility and all liability (including without limitation, liability in negligence) for all injuries, expenses, losses, damages (including indirect or consequential damage) and costs which might be incurred as a result of the data being inaccurate or incomplete in any way or for any reason.

Copyright protects this publication. Except for purposes permitted by the Copyright Act 1968, reproduction by any means (photocopying, electronic, mechanical, recording or otherwise) is prohibited without the prior written permission of the Department of Natural Resources & Mines.

All enquiries: The Manager, Client Mapping Services, Department of Natural Resources and Mines, GPO Box 2454, Brisbane, QLD 4001





- |   |                          |
|---|--------------------------|
| <b>Schedule 1 Part 2</b>                  | <b>Schedule 1 Part 1</b> |
| Non-Exclusive Areas                       | Shared Country Boundary  |
| <b>Schedule 1 Part 3</b>                  | Barada Barna Boundary    |
| Native Title Does Not Exist               | Widi # 2 Boundary        |
| Roads (not within the Determination Area) | Local Government Areas   |

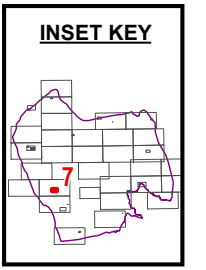
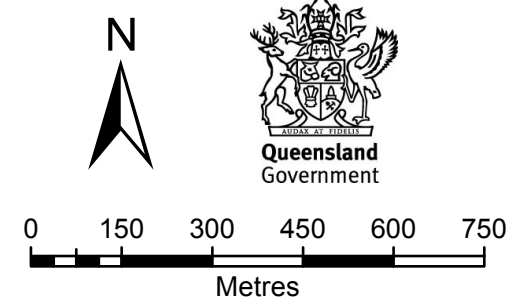
**Native Title Determination**  
**QUD380/2008 Barada Barna (QC08/11) & QUD492/2013**  
**Widi People Of The Nebo Estate #2 (QC13/06) - Inset 7**  
 Map Projection: GDA 1994 MGA Zone 55

Compilation : Land Tenure Information obtained from the Digital Cadastre Data Base (Nov. 2015), Department of Natural Resources & Mines, Brisbane. The Land Registry in the Department of Natural Resources & Mines should be consulted for verification of tenures.

Feature names shown on this map have been obtained from available information. It is possible that errors and omissions may exist. While every care is taken to ensure the accuracy of this data, the Department of Natural Resources & Mines, and/or contributors to this publication, makes no representations or warranties about its accuracy, reliability, completeness or suitability for any particular purpose and disclaims all responsibility and all liability (including without limitation, liability in negligence) for all injuries, expenses, losses, damages (including indirect or consequential damage) and costs which might be incurred as a result of the data being inaccurate or incomplete in any way or for any reason.

Copyright protects this publication. Except for purposes permitted by the Copyright Act 1968, reproduction by any means (photocopying, electronic, mechanical, recording or otherwise) is prohibited without the prior written permission of the Department of Natural Resources & Mines.

All enquiries: The Manager, Client Mapping Services, Department of Natural Resources and Mines, GPO Box 2454, Brisbane, QLD 4001





**Schedule 1 Part 2**

- Non-Exclusive Areas

**Schedule 1 Part 3**

- Native Title Does Not Exist
- Roads (not within the Determination Area)

**Schedule 1 Part 1**

- Shared Country Boundary
- Barada Barna Boundary
- Widi # 2 Boundary
- Local Government Areas

**Native Title Determination**

**QUD380/2008 Barada Barna (QC08/11) & QUD492/2013**

**Widi People Of The Nebo Estate #2 (QC13/06) - Sheet 23 of 31**

Map Projection: GDA 1994 MGA Zone 55

Compilation : Land Tenure Information obtained from the Digital Cadastre Data Base (Nov. 2015), Department of Natural Resources & Mines, Brisbane. The Land Registry in the Department of Natural Resources & Mines should be consulted for verification of tenures.

Feature names shown on this map have been obtained from available information. It is possible that errors and omissions may exist. While every care is taken to ensure the accuracy of this data, the Department of Natural Resources & Mines, and/or contributors to this publication, makes no representations or warranties about its accuracy, reliability, completeness or suitability for any particular purpose and disclaims all responsibility and all liability (including without limitation, liability in negligence) for all injuries, expenses, losses, damages (including indirect or consequential damage) and costs which might be incurred as a result of the data being inaccurate or incomplete in any way or for any reason.

Copyright protects this publication. Except for purposes permitted by the Copyright Act 1968, reproduction by any means (photocopying, electronic, mechanical, recording or otherwise) is prohibited without the prior written permission of the Department of Natural Resources & Mines.

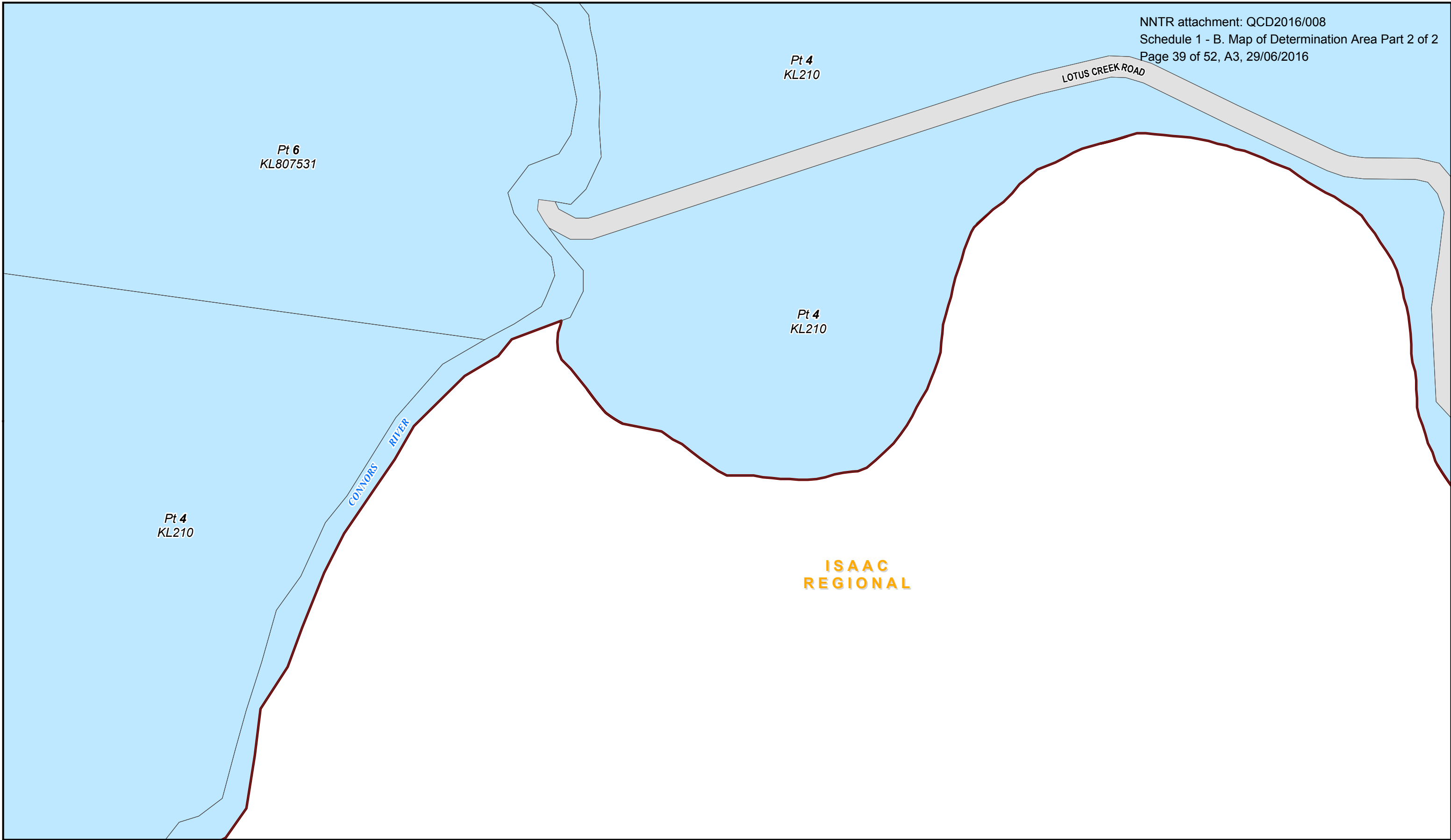
All enquiries: The Manager, Client Mapping Services, Department of Natural Resources and Mines, GPO Box 2454, Brisbane, QLD 4001

**SEE INSET 8**

**Queensland Government**

**0 1 2 3 4 5**  
Kilometres

**SHEET KEY**



Document Path: K:\CLAIMMAP\Qc08\_11\Barada Barna\Determination Map Nov 2015\WXD\QC08\_11\_Barada\_Barna\_A3L\_Determination\_MAPBOOK\_INSETS.mxd

- |   |                          |
|---|--------------------------|
| <b>Schedule 1 Part 2</b>                  | <b>Schedule 1 Part 1</b> |
| Non-Exclusive Areas                       | Shared Country Boundary  |
| <b>Schedule 1 Part 3</b>                  | Barada Barna Boundary    |
| Native Title Does Not Exist               | Widi # 2 Boundary        |
| Roads (not within the Determination Area) | Local Government Areas   |

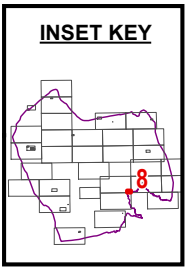
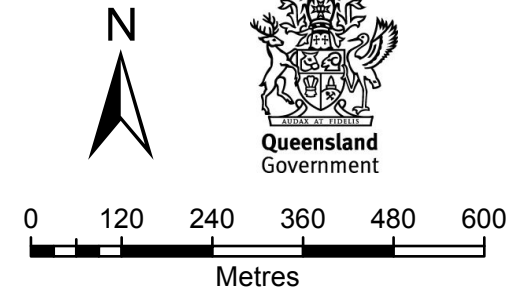
**Native Title Determination**  
**QUD380/2008 Barada Barna (QC08/11) & QUD492/2013**  
**Widi People Of The Nebo Estate #2 (QC13/06) - Inset 8**  
 Map Projection: GDA 1994 MGA Zone 55

Compilation : Land Tenure Information obtained from the Digital Cadastre Data Base (Nov. 2015), Department of Natural Resources & Mines, Brisbane.  
 The Land Registry in the Department of Natural Resources & Mines should be consulted for verification of tenures.

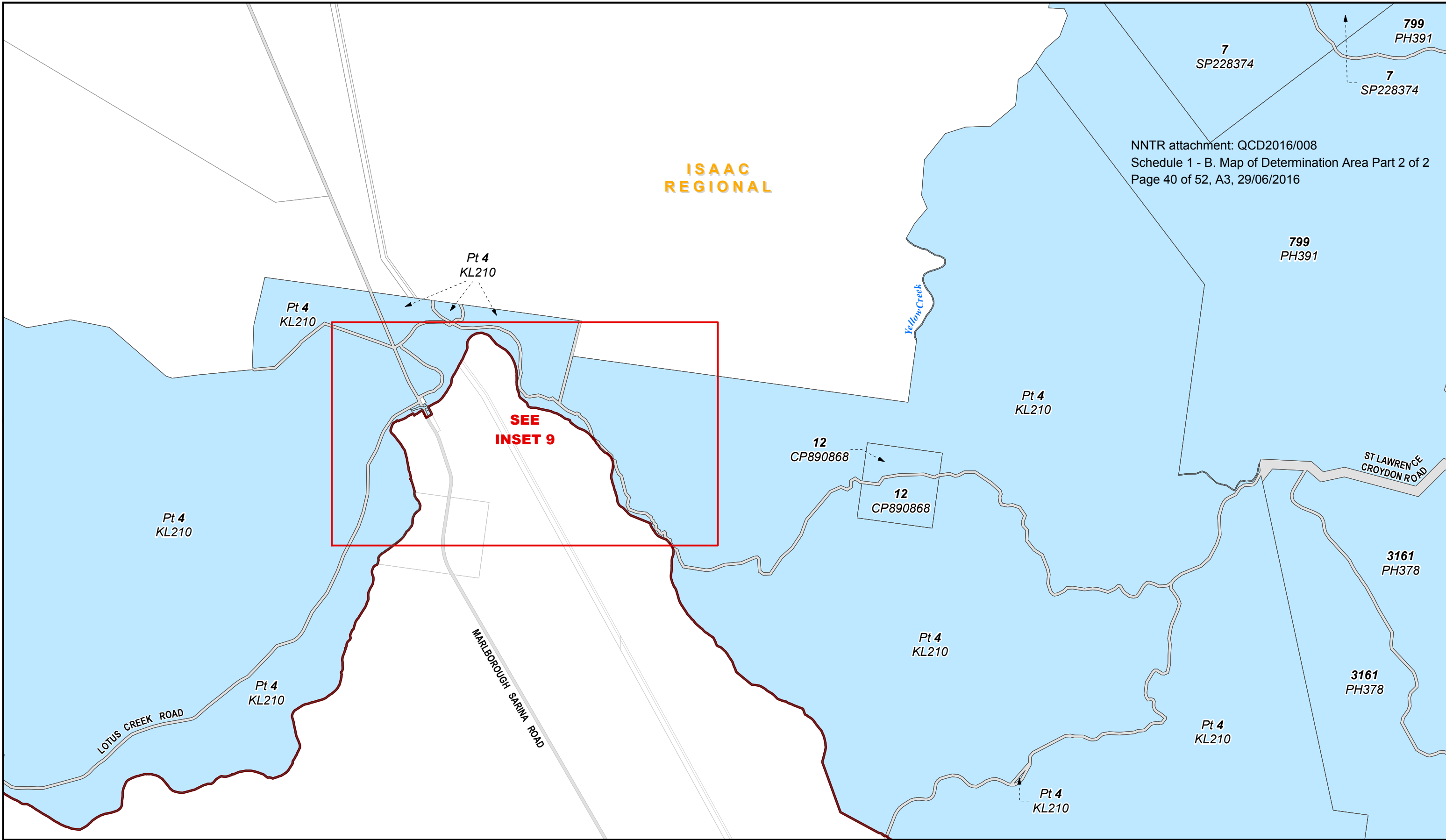
Feature names shown on this map have been obtained from available information. It is possible that errors and omissions may exist. While every care is taken to ensure the accuracy of this data, the Department of Natural Resources & Mines, and/or contributors to this publication, makes no representations or warranties about its accuracy, reliability, completeness or suitability for any particular purpose and disclaims all responsibility and all liability (including without limitation, liability in negligence) for all injuries, expenses, losses, damages (including indirect or consequential damage) and costs which might be incurred as a result of the data being inaccurate or incomplete in any way or for any reason.

Copyright protects this publication. Except for purposes permitted by the Copyright Act 1968, reproduction by any means (photocopying, electronic, mechanical, recording or otherwise) is prohibited without the prior written permission of the Department of Natural Resources & Mines.

All enquiries: The Manager, Client Mapping Services, Department of Natural Resources and Mines, GPO Box 2454, Brisbane, QLD 4001



Document Path: K:\CLAIMMAP\QC08\_11\Barada Barna\Determination Map Nov 2015\WXD\QC08\_11\_Barada\_Barna\_A3L\_Determination\_MAPBOOK.mxd



NNTR attachment: QCD2016/008  
Schedule 1 - B. Map of Determination Area Part 2 of 2  
Page 40 of 52, A3, 29/06/2016

### ISAAC REGIONAL

**SEE  
INSET 9**

- Schedule 1 Part 2**
  - Non-Exclusive Areas
- Schedule 1 Part 3**
  - Native Title Does Not Exist
- Roads (not within the Determination Area)
- Schedule 1 Part 1**
  - Shared Country Boundary
  - Barada Barna Boundary
  - Widi # 2 Boundary
  - Local Government Areas

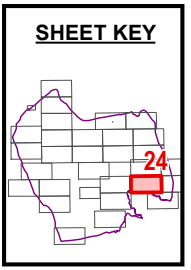
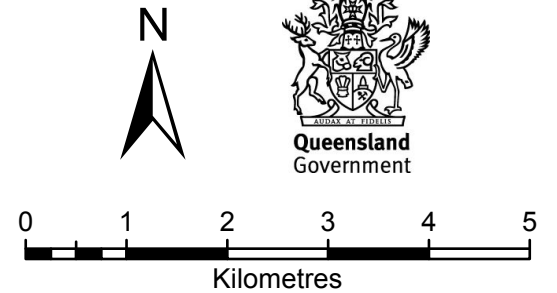
**Native Title Determination**  
**QUD380/2008 Barada Barna (QC08/11) & QUD492/2013**  
**Widi People Of The Nebo Estate #2 (QC13/06) - Sheet 24 of 31**  
 Map Projection: GDA 1994 MGA Zone 55

Compilation : Land Tenure Information obtained from the Digital Cadastre Data Base (Nov. 2015), Department of Natural Resources & Mines, Brisbane. The Land Registry in the Department of Natural Resources & Mines should be consulted for verification of tenures.

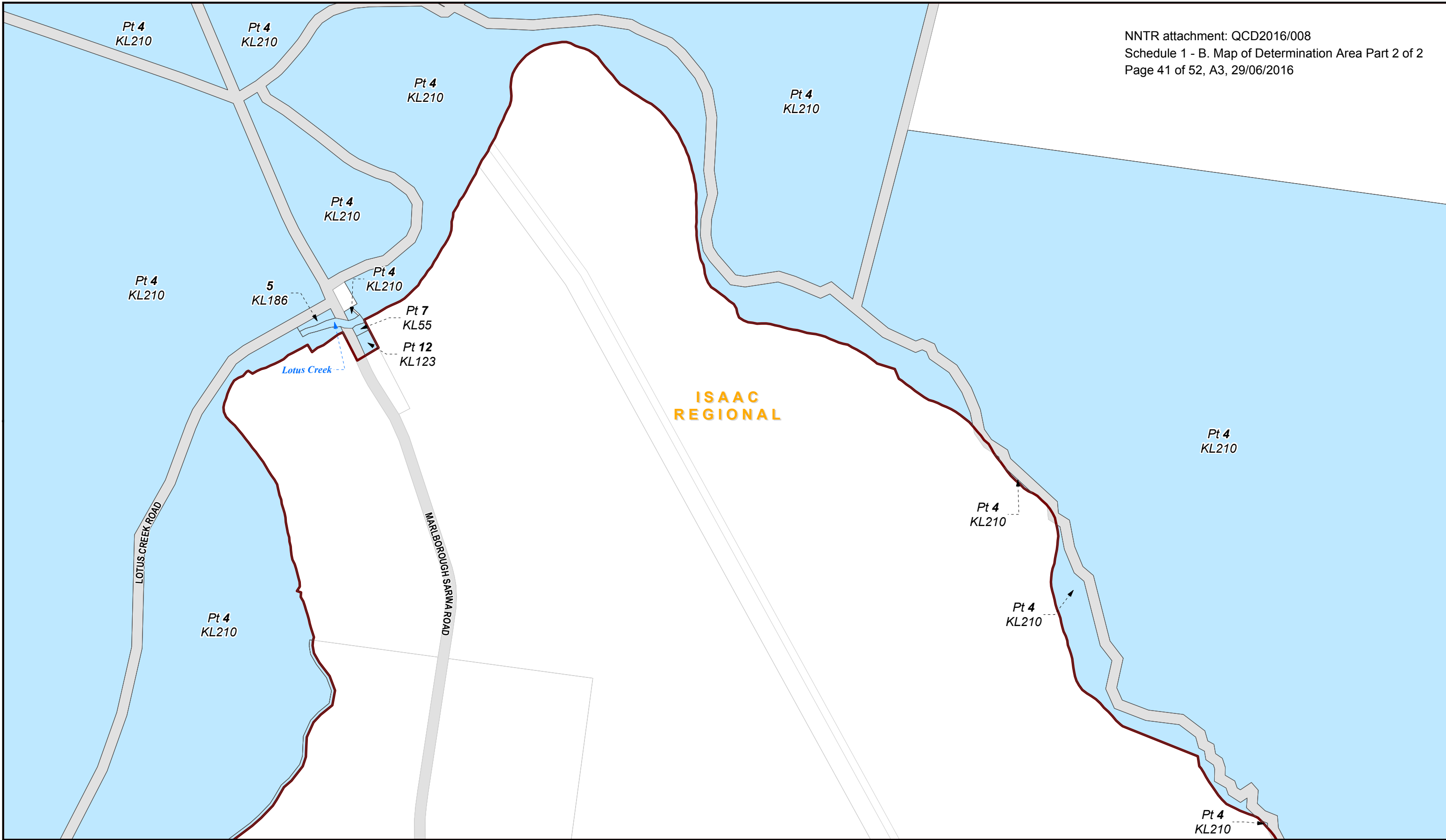
Feature names shown on this map have been obtained from available information. It is possible that errors and omissions may exist. While every care is taken to ensure the accuracy of this data, the Department of Natural Resources & Mines, and/or contributors to this publication, makes no representations or warranties about its accuracy, reliability, completeness or suitability for any particular purpose and disclaims all responsibility and all liability (including without limitation, liability in negligence) for all injuries, expenses, losses, damages (including indirect or consequential damage) and costs which might be incurred as a result of the data being inaccurate or incomplete in any way or for any reason.

Copyright protects this publication. Except for purposes permitted by the Copyright Act 1968, reproduction by any means (photocopying, electronic, mechanical, recording or otherwise) is prohibited without the prior written permission of the Department of Natural Resources & Mines.

All enquiries: The Manager, Client Mapping Services, Department of Natural Resources and Mines, GPO Box 2454, Brisbane, QLD 4001







- |   |                          |
|---|--------------------------|
| <b>Schedule 1 Part 2</b>                  | <b>Schedule 1 Part 1</b> |
| Non-Exclusive Areas                       | Shared Country Boundary  |
| <b>Schedule 1 Part 3</b>                  | Barada Barna Boundary    |
| Native Title Does Not Exist               | Widi # 2 Boundary        |
| Roads (not within the Determination Area) | Local Government Areas   |

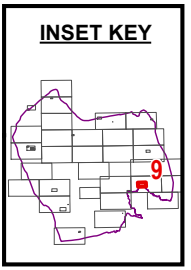
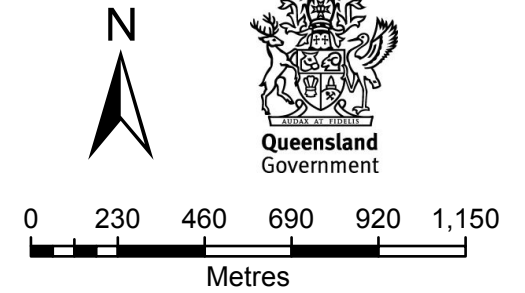
**Native Title Determination**  
**QUD380/2008 Barada Barna (QC08/11) & QUD492/2013**  
**Widi People Of The Nebo Estate #2 (QC13/06) - Inset 9**  
 Map Projection: GDA 1994 MGA Zone 55

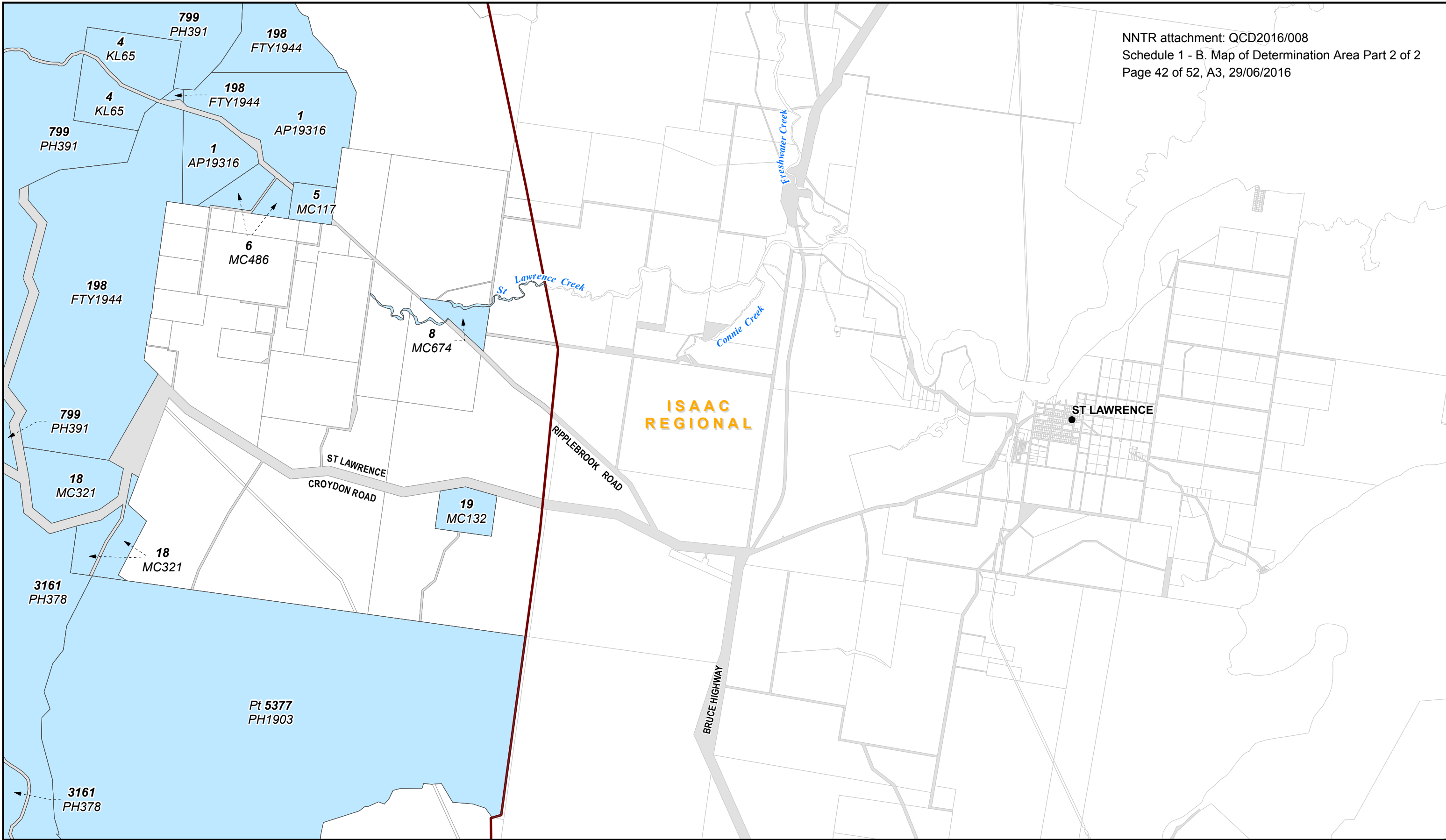
Compilation : Land Tenure Information obtained from the Digital Cadastre Data Base (Nov. 2015), Department of Natural Resources & Mines, Brisbane. The Land Registry in the Department of Natural Resources & Mines should be consulted for verification of tenures.

Feature names shown on this map have been obtained from available information. It is possible that errors and omissions may exist. While every care is taken to ensure the accuracy of this data, the Department of Natural Resources & Mines, and/or contributors to this publication, makes no representations or warranties about its accuracy, reliability, completeness or suitability for any particular purpose and disclaims all responsibility and all liability (including without limitation, liability in negligence) for all injuries, expenses, losses, damages (including indirect or consequential damage) and costs which might be incurred as a result of the data being inaccurate or incomplete in any way or for any reason.

Copyright protects this publication. Except for purposes permitted by the Copyright Act 1968, reproduction by any means (photocopying, electronic, mechanical, recording or otherwise) is prohibited without the prior written permission of the Department of Natural Resources & Mines.

All enquiries: The Manager, Client Mapping Services, Department of Natural Resources and Mines, GPO Box 2454, Brisbane, QLD 4001





**Native Title Determination**

**QUD380/2008 Barada Barna (QC08/11) & QUD492/2013  
 Widi People Of The Nebo Estate #2 (QC13/06) - Sheet 25 of 31**

Map Projection: GDA 1994 MGA Zone 55

Compilation : Land Tenure Information obtained from the Digital Cadastre Data Base (Nov. 2015), Department of Natural Resources & Mines, Brisbane.  
 The Land Registry in the Department of Natural Resources & Mines should be consulted for verification of tenures.

Feature names shown on this map have been obtained from available information. It is possible that errors and omissions may exist. While every care is taken to ensure the accuracy of this data, the Department of Natural Resources & Mines, and/or contributors to this publication, makes no representations or warranties about its accuracy, reliability, completeness or suitability for any particular purpose and disclaims all responsibility and all liability (including without limitation, liability in negligence) for all injuries, expenses, losses, damages (including indirect or consequential damage) and costs which might be incurred as a result of the data being inaccurate or incomplete in any way or for any reason.

Copyright protects this publication. Except for purposes permitted by the Copyright Act 1968, reproduction by any means (photocopying, electronic, mechanical, recording or otherwise) is prohibited without the prior written permission of the Department of Natural Resources & Mines.

All enquiries: The Manager, Client Mapping Services, Department of Natural Resources and Mines, GPO Box 2454, Brisbane, QLD 4001

**Schedule 1 Part 2**

Non-Exclusive Areas

**Schedule 1 Part 3**

Native Title Does Not Exist

Roads (not within the Determination Area)

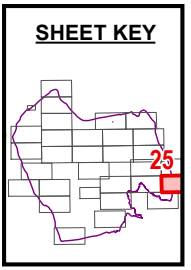
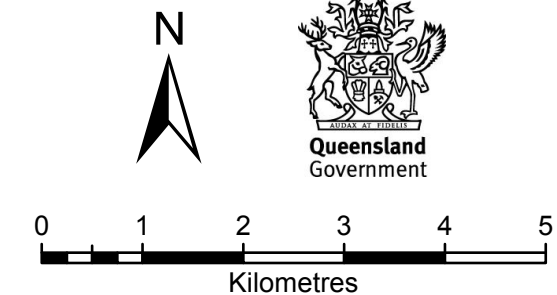
**Schedule 1 Part 1**

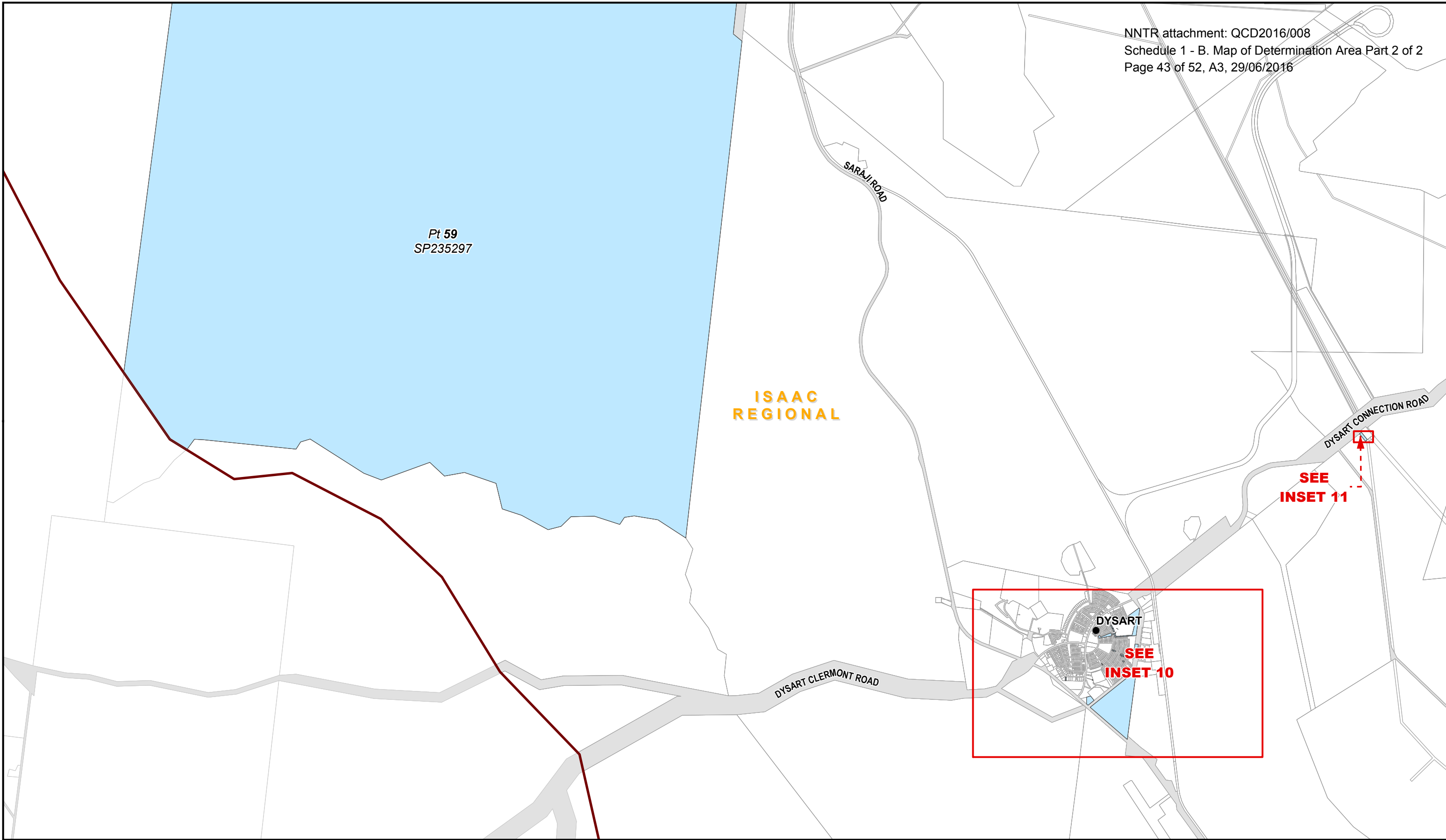
Shared Country Boundary

Barada Barna Boundary

Widi # 2 Boundary

Local Government Areas





- |   |                          |
|---|--------------------------|
| <b>Schedule 1 Part 2</b>                  | <b>Schedule 1 Part 1</b> |
| Non-Exclusive Areas                       | Shared Country Boundary  |
| <b>Schedule 1 Part 3</b>                  | Barada Barna Boundary    |
| Native Title Does Not Exist               | Widi # 2 Boundary        |
| Roads (not within the Determination Area) | Local Government Areas   |

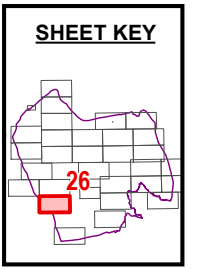
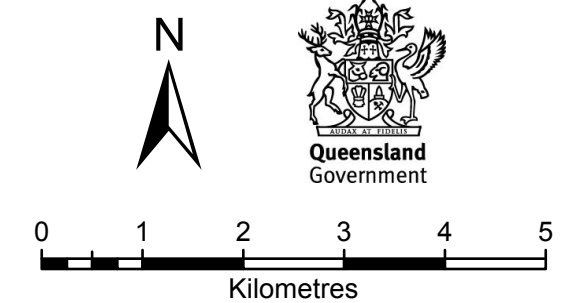
**Native Title Determination**  
**QUD380/2008 Barada Barna (QC08/11) & QUD492/2013**  
**Widi People Of The Nebo Estate #2 (QC13/06) - Sheet 26 of 31**  
 Map Projection: GDA 1994 MGA Zone 55

Compilation : Land Tenure Information obtained from the Digital Cadastre Data Base (Nov. 2015), Department of Natural Resources & Mines, Brisbane.  
 The Land Registry in the Department of Natural Resources & Mines should be consulted for verification of tenures.

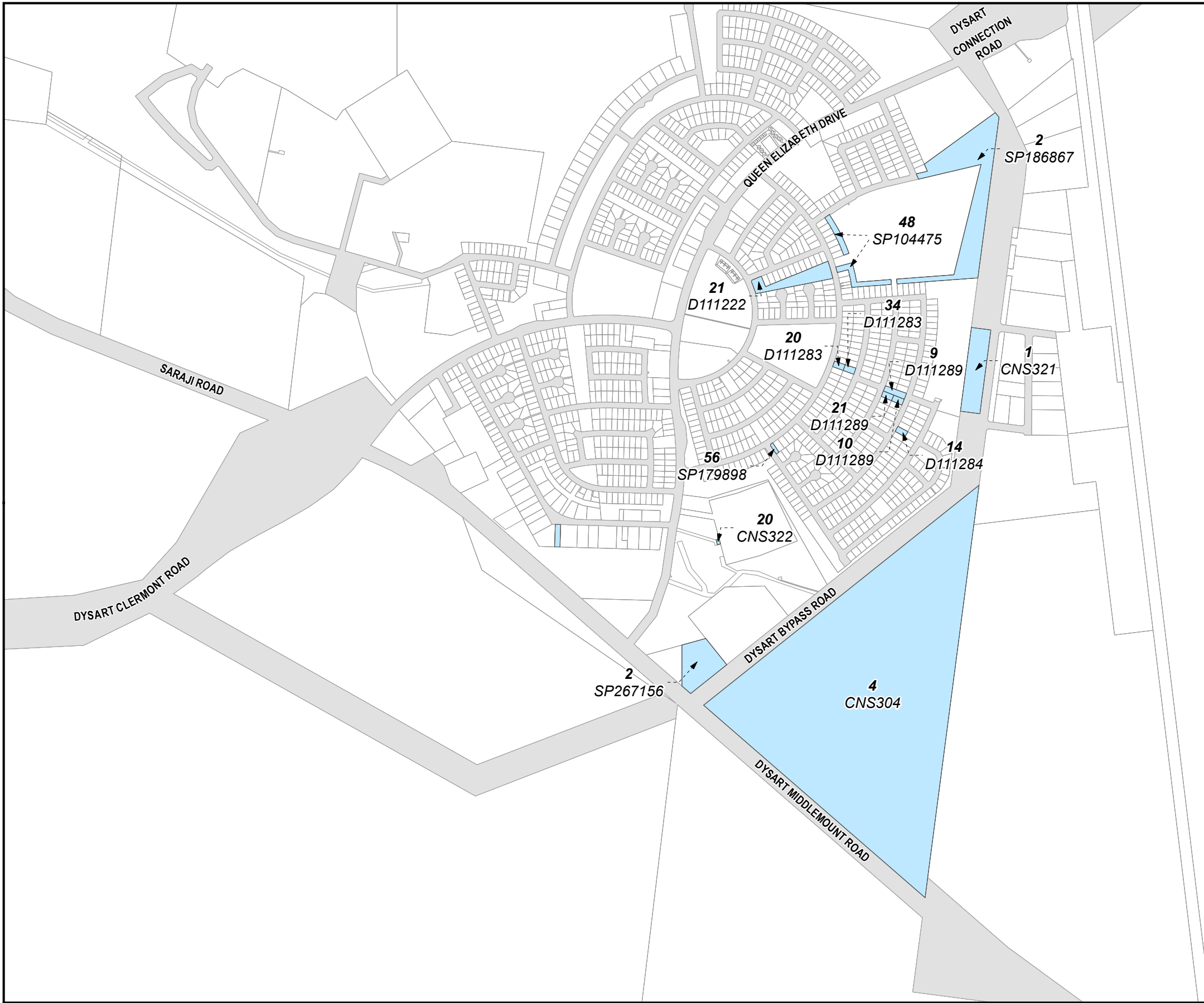
Feature names shown on this map have been obtained from available information. It is possible that errors and omissions may exist. While every care is taken to ensure the accuracy of this data, the Department of Natural Resources & Mines, and/or contributors to this publication, makes no representations or warranties about its accuracy, reliability, completeness or suitability for any particular purpose and disclaims all responsibility and all liability (including without limitation, liability in negligence) for all injuries, expenses, losses, damages (including indirect or consequential damage) and costs which might be incurred as a result of the data being inaccurate or incomplete in any way or for any reason.

Copyright protects this publication. Except for purposes permitted by the Copyright Act 1968, reproduction by any means (photocopying, electronic, mechanical, recording or otherwise) is prohibited without the prior written permission of the Department of Natural Resources & Mines.

All enquiries: The Manager, Client Mapping Services, Department of Natural Resources and Mines, GPO Box 2454, Brisbane, QLD 4001



Document Path: K:\CLAIMMAP\Qc08\_11\Barada Barna\Determinat Map Nov 2015\WXD\QC08\_11\_Barada\_Barna\_A3L\_Determination\_MAPBOOK.mxd



**ISAAC  
REGIONAL**

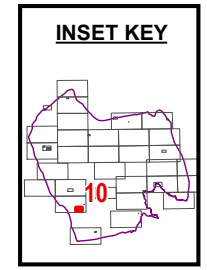
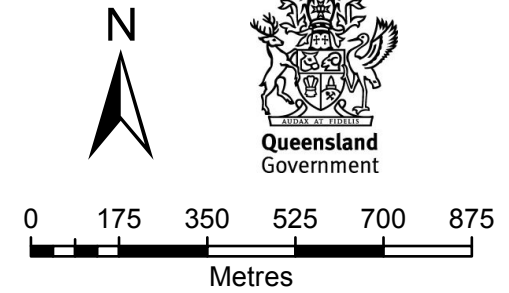
- |   |                          |
|---|--------------------------|
| <b>Schedule 1 Part 2</b>                  | <b>Schedule 1 Part 1</b> |
| Non-Exclusive Areas                       | Shared Country Boundary  |
| <b>Schedule 1 Part 3</b>                  | Barada Barna Boundary    |
| Native Title Does Not Exist               | Widi # 2 Boundary        |
| Roads (not within the Determination Area) | Local Government Areas   |

**Native Title Determination**  
**QUD380/2008 Barada Barna (QC08/11) & QUD492/2013**  
**Widi People Of The Nebo Estate #2 (QC13/06) - Inset 10**  
 Map Projection: GDA 1994 MGA Zone 55

Compilation : Land Tenure Information obtained from the Digital Cadastre Data Base (Nov. 2015), Department of Natural Resources & Mines, Brisbane.  
 The Land Registry in the Department of Natural Resources & Mines should be consulted for verification of tenures.

Feature names shown on this map have been obtained from available information. It is possible that errors and omissions may exist. While every care is taken to ensure the accuracy of this data, the Department of Natural Resources & Mines, and/or contributors to this publication, makes no representations or warranties about its accuracy, reliability, completeness or suitability for any particular purpose and disclaims all responsibility and all liability (including without limitation, liability in negligence) for all injuries, expenses, losses, damages (including indirect or consequential damage) and costs which might be incurred as a result of the data being inaccurate or incomplete in any way or for any reason.




Copyright protects this publication. Except for purposes permitted by the Copyright Act 1968, reproduction by any means (photocopying, electronic, mechanical, recording or otherwise) is prohibited without the prior written permission of the Department of Natural Resources & Mines.  
 All enquiries: The Manager, Client Mapping Services, Department of Natural Resources and Mines, GPO Box 2454, Brisbane, QLD 4001







DYSART CONNECTION ROAD

ISAAC  
 REGIONAL

10  
 CNS83

- Schedule 1 Part 2**
-  Non-Exclusive Areas
  -  Native Title Does Not Exist
  -  Roads (not within the Determination Area)

- Schedule 1 Part 1**
-  Shared Country Boundary
  -  Barada Barna Boundary
  -  Widi # 2 Boundary
  -  Local Government Areas

**Native Title Determination**

**QUD380/2008 Barada Barna (QC08/11) & QUD492/2013  
 Widi People Of The Nebo Estate #2 (QC13/06) - Inset 11**

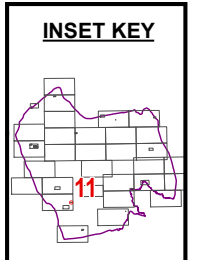
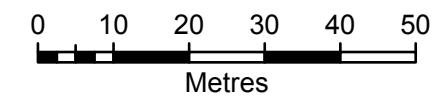
Map Projection: GDA 1994 MGA Zone 55

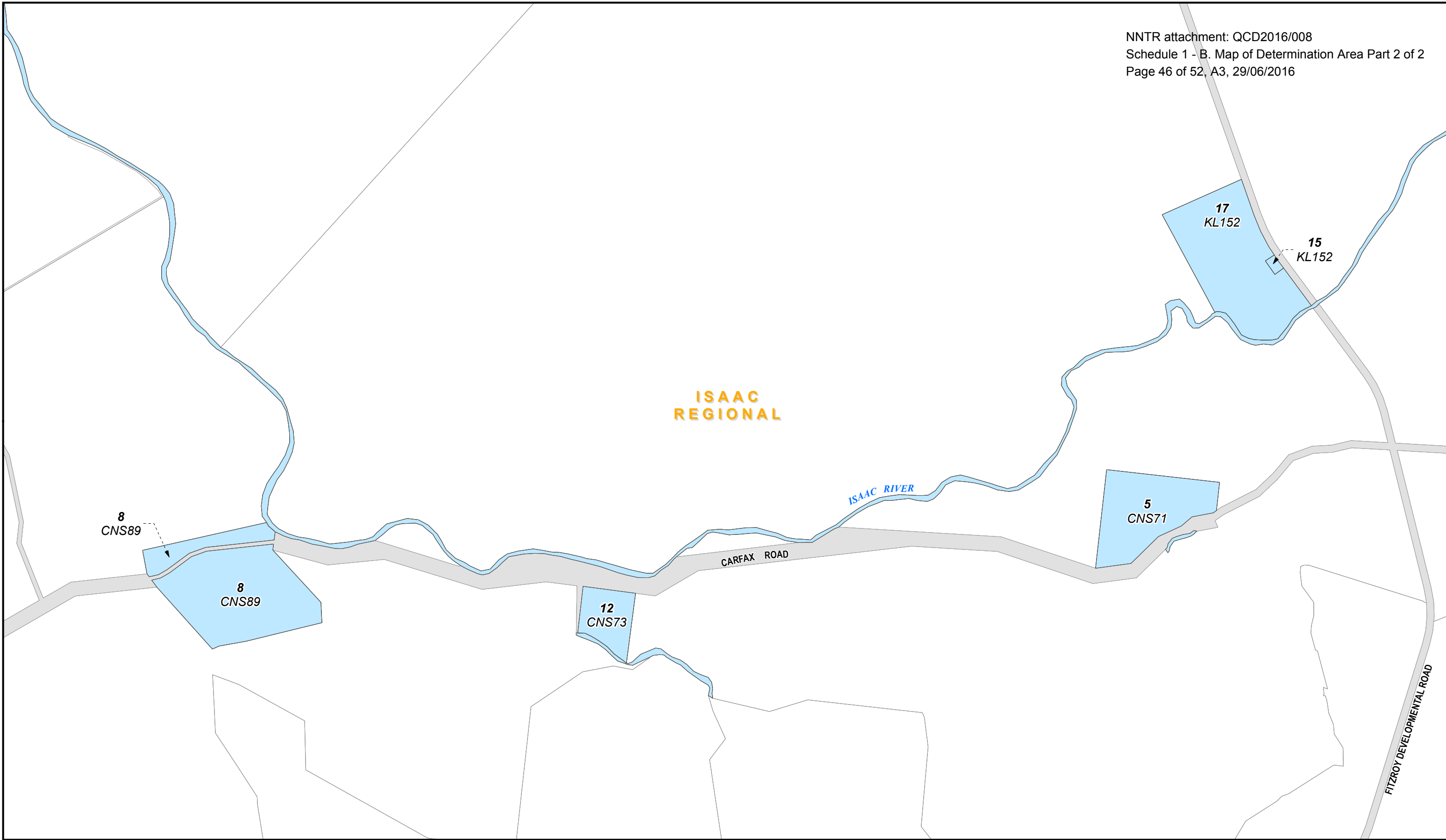
Compilation : Land Tenure Information obtained from the Digital Cadastre Data Base (Nov. 2015), Department of Natural Resources & Mines, Brisbane.  
 The Land Registry in the Department of Natural Resources & Mines should be consulted for verification of tenures.

Feature names shown on this map have been obtained from available information. It is possible that errors and omissions may exist. While every care is taken to ensure the accuracy of this data, the Department of Natural Resources & Mines, and/or contributors to this publication, makes no representations or warranties about its accuracy, reliability, completeness or suitability for any particular purpose and disclaims all responsibility and all liability (including without limitation, liability in negligence) for all injuries, expenses, losses, damages (including indirect or consequential damage) and costs which might be incurred as a result of the data being inaccurate or incomplete in any way or for any reason.

Copyright protects this publication. Except for purposes permitted by the Copyright Act 1968, reproduction by any means (photocopying, electronic, mechanical, recording or otherwise) is prohibited without the prior written permission of the Department of Natural Resources & Mines.

All enquiries: The Manager, Client Mapping Services, Department of Natural Resources and Mines, GPO Box 2454, Brisbane, QLD 4001





**ISAAC REGIONAL**

ISAAC RIVER

CARFAX ROAD

FITZROY DEVELOPMENTAL ROAD

- |   |                          |
|---|--------------------------|
| <b>Schedule 1 Part 2</b>                  | <b>Schedule 1 Part 1</b> |
| Non-Exclusive Areas                       | Shared Country Boundary  |
| <b>Schedule 1 Part 3</b>                  | Barada Barna Boundary    |
| Native Title Does Not Exist               | Widi # 2 Boundary        |
| Roads (not within the Determination Area) | Local Government Areas   |

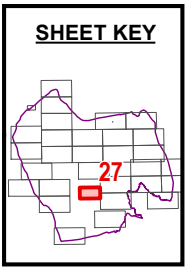
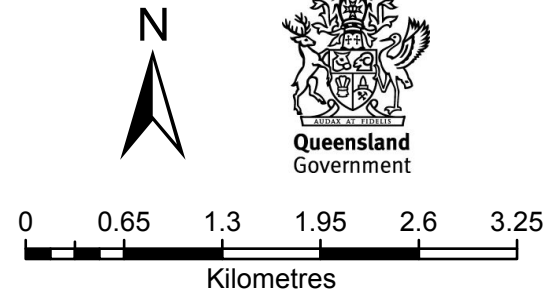
**Native Title Determination**  
**QUD380/2008 Barada Barna (QC08/11) & QUD492/2013**  
**Widi People Of The Nebo Estate #2 (QC13/06) - Sheet 27 of 31**  
 Map Projection: GDA 1994 MGA Zone 55

Compilation : Land Tenure Information obtained from the Digital Cadastre Data Base (Nov. 2015), Department of Natural Resources & Mines, Brisbane.  
 The Land Registry in the Department of Natural Resources & Mines should be consulted for verification of tenures.

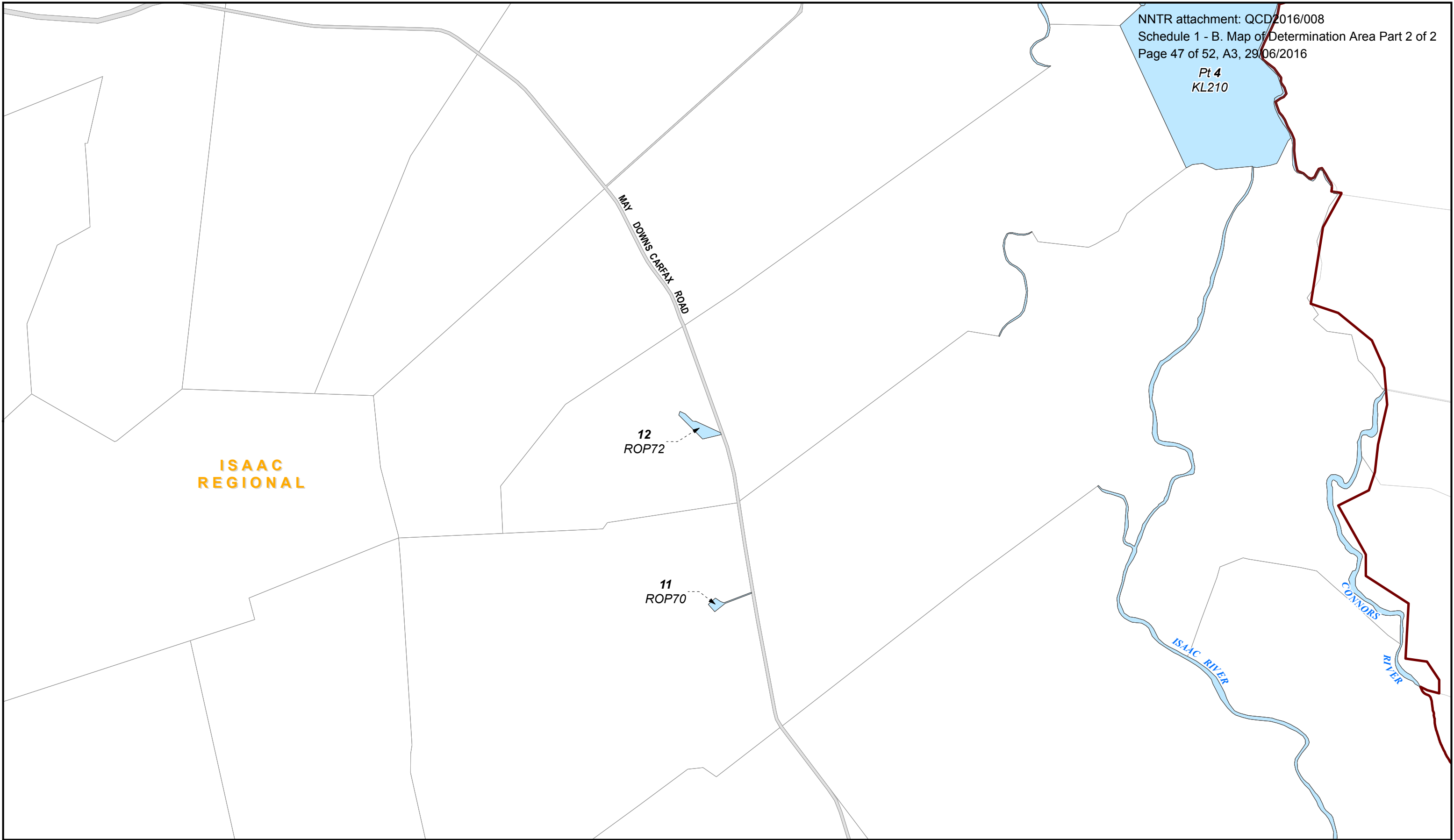
Feature names shown on this map have been obtained from available information. It is possible that errors and omissions may exist. While every care is taken to ensure the accuracy of this data, the Department of Natural Resources & Mines, and/or contributors to this publication, makes no representations or warranties about its accuracy, reliability, completeness or suitability for any particular purpose and disclaims all responsibility and all liability (including without limitation, liability in negligence) for all injuries, expenses, losses, damages (including indirect or consequential damage) and costs which might be incurred as a result of the data being inaccurate or incomplete in any way or for any reason.

Copyright protects this publication. Except for purposes permitted by the Copyright Act 1968, reproduction by any means (photocopying, electronic, mechanical, recording or otherwise) is prohibited without the prior written permission of the Department of Natural Resources & Mines.

All enquiries: The Manager, Client Mapping Services, Department of Natural Resources and Mines, GPO Box 2454, Brisbane, QLD 4001



Pt 4  
 KL210



ISAAC  
 REGIONAL

12  
 ROP72

11  
 ROP70

MAY  
 DOWNS  
 CAREFX  
 ROAD

ISAAC  
 RIVER

CONNORS  
 RIVER

- Schedule 1 Part 2**
- Non-Exclusive Areas
- Schedule 1 Part 3**
- Native Title Does Not Exist
  - Roads (not within the Determination Area)

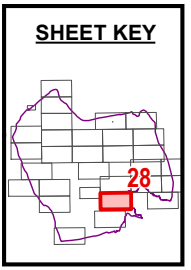
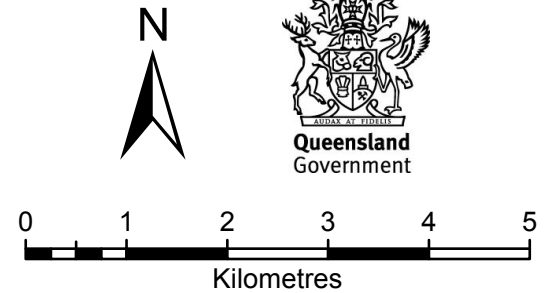
- Schedule 1 Part 1**
- Shared Country Boundary
  - Barada Barna Boundary
  - Widi # 2 Boundary
  - Local Government Areas

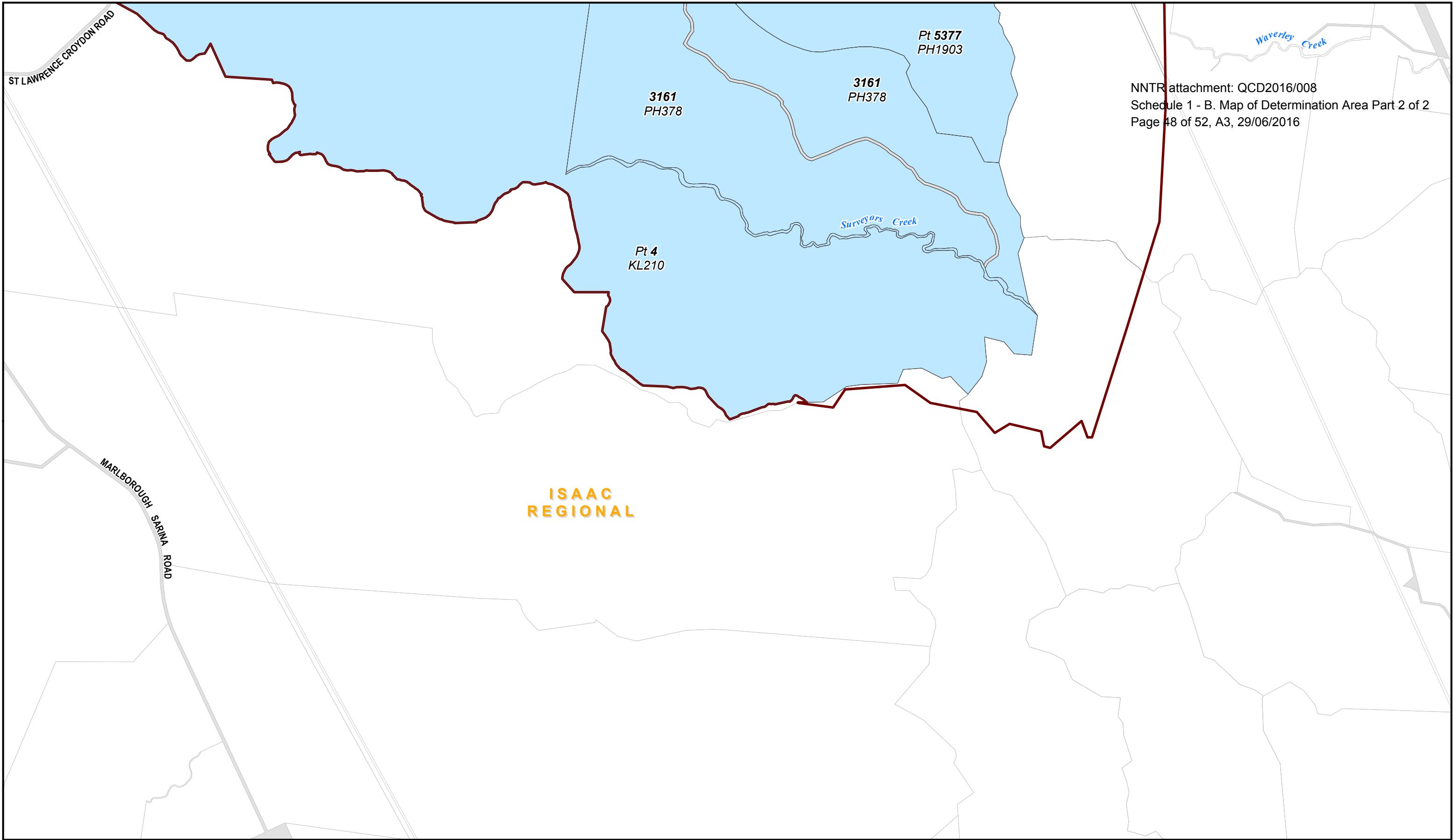
**Native Title Determination**  
**QUD380/2008 Barada Barna (QC08/11) & QUD492/2013**  
**Widi People Of The Nebo Estate #2 (QC13/06) - Sheet 28 of 31**  
 Map Projection: GDA 1994 MGA Zone 55

Compilation : Land Tenure Information obtained from the Digital Cadastre Data Base (Nov. 2015), Department of Natural Resources & Mines, Brisbane.  
 The Land Registry in the Department of Natural Resources & Mines should be consulted for verification of tenures.

Feature names shown on this map have been obtained from available information. It is possible that errors and omissions may exist. While every care is taken to ensure the accuracy of this data, the Department of Natural Resources & Mines, and/or contributors to this publication, makes no representations or warranties about its accuracy, reliability, completeness or suitability for any particular purpose and disclaims all responsibility and all liability (including without limitation, liability in negligence) for all injuries, expenses, losses, damages (including indirect or consequential damage) and costs which might be incurred as a result of the data being inaccurate or incomplete in any way or for any reason.

Copyright protects this publication. Except for purposes permitted by the Copyright Act 1968, reproduction by any means (photocopying, electronic, mechanical, recording or otherwise) is prohibited without the prior written permission of the Department of Natural Resources & Mines.  
 All enquiries: The Manager, Client Mapping Services, Department of Natural Resources and Mines, GPO Box 2454, Brisbane, QLD 4001





- Schedule 1 Part 2**
- Non-Exclusive Areas
- Schedule 1 Part 3**
- Native Title Does Not Exist
  - Roads (not within the Determination Area)

- Schedule 1 Part 1**
- Shared Country Boundary
  - Barada Barna Boundary
  - Widi # 2 Boundary
  - Local Government Areas

**Native Title Determination**  
**QUD380/2008 Barada Barna (QC08/11) & QUD492/2013**  
**Widi People Of The Nebo Estate #2 (QC13/06) - Sheet 29 of 31**

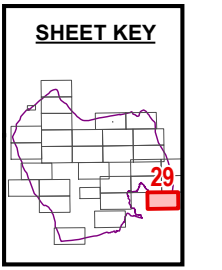
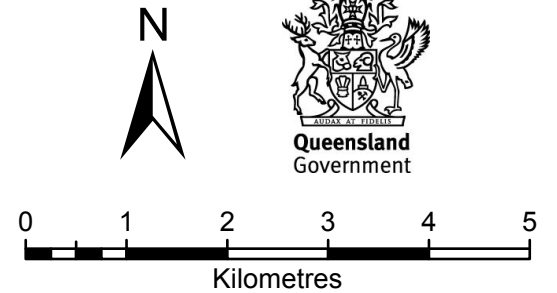
Map Projection: GDA 1994 MGA Zone 55

Compilation : Land Tenure Information obtained from the Digital Cadastre Data Base (Nov. 2015), Department of Natural Resources & Mines, Brisbane.  
 The Land Registry in the Department of Natural Resources & Mines should be consulted for verification of tenures.

Feature names shown on this map have been obtained from available information. It is possible that errors and omissions may exist. While every care is taken to ensure the accuracy of this data, the Department of Natural Resources & Mines, and/or contributors to this publication, makes no representations or warranties about its accuracy, reliability, completeness or suitability for any particular purpose and disclaims all responsibility and all liability (including without limitation, liability in negligence) for all injuries, expenses, losses, damages (including indirect or consequential damage) and costs which might be incurred as a result of the data being inaccurate or incomplete in any way or for any reason.

Copyright protects this publication. Except for purposes permitted by the Copyright Act 1968, reproduction by any means (photocopying, electronic, mechanical, recording or otherwise) is prohibited without the prior written permission of the Department of Natural Resources & Mines.

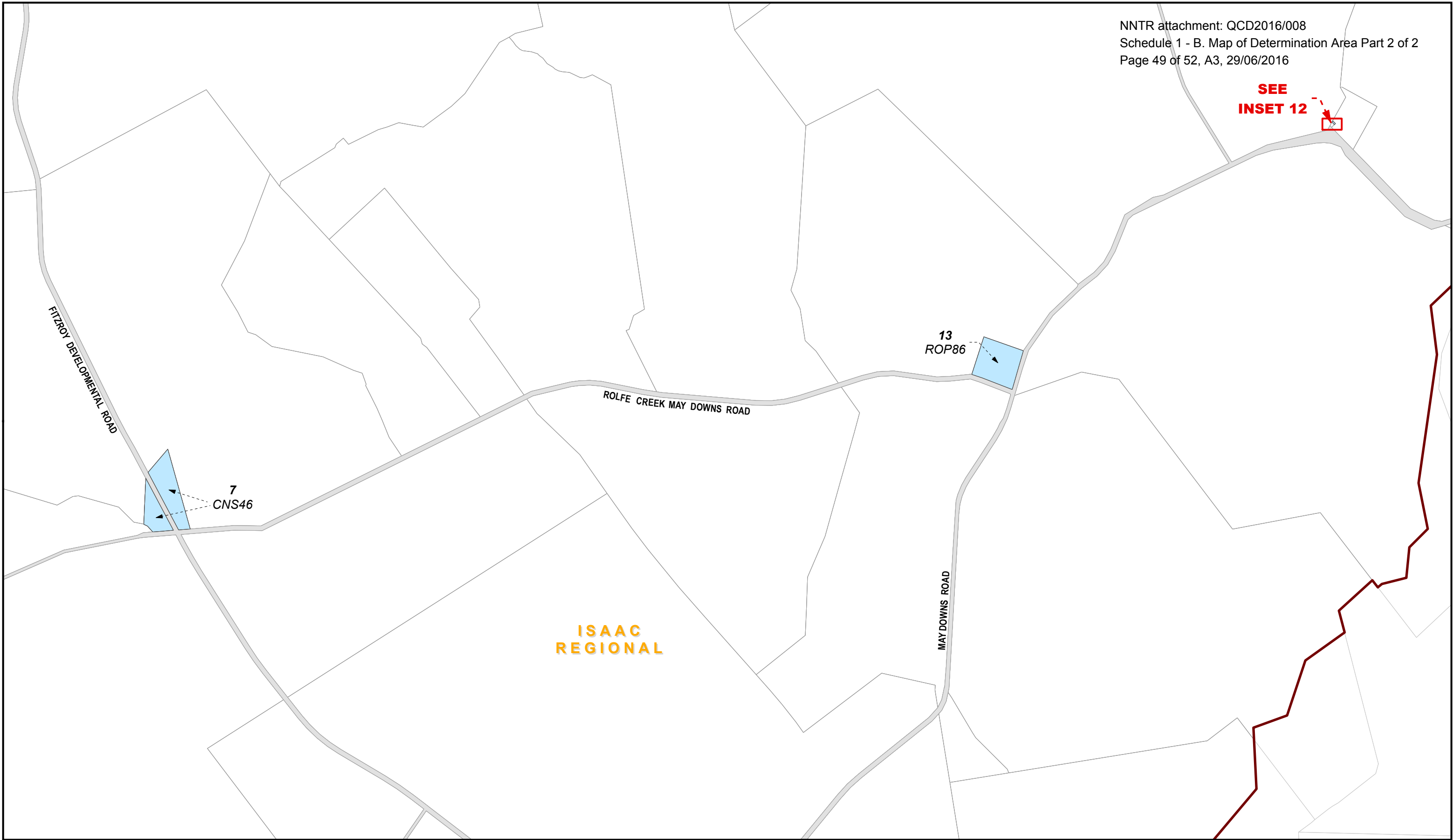
All enquiries: The Manager, Client Mapping Services, Department of Natural Resources and Mines, GPO Box 2454, Brisbane, QLD 4001



Document Path: K:\CLAIMMAP\QC08\_11\Barada Barna\Determinat Map Nov 2015\MXD\QC08\_11\_Barada\_Barna\_A3L\_Determination\_MAPBOOK.mxd



**SEE  
 INSET 12**



- |   |                          |
|---|--------------------------|
| <b>Schedule 1 Part 2</b>                  | <b>Schedule 1 Part 1</b> |
| Non-Exclusive Areas                       | Shared Country Boundary  |
| <b>Schedule 1 Part 3</b>                  | Barada Barna Boundary    |
| Native Title Does Not Exist               | Widi # 2 Boundary        |
| Roads (not within the Determination Area) | Local Government Areas   |

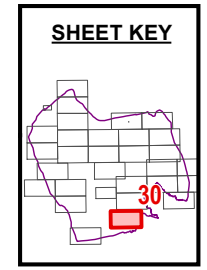
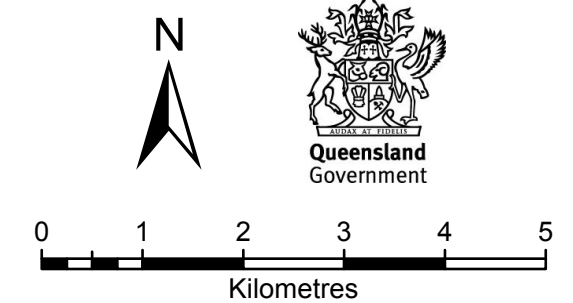
**Native Title Determination**  
**QUD380/2008 Barada Barna (QC08/11) & QUD492/2013**  
**Widi People Of The Nebo Estate #2 (QC13/06) - Sheet 30 of 31**  
 Map Projection: GDA 1994 MGA Zone 55

Compilation : Land Tenure Information obtained from the Digital Cadastre Data Base (Nov. 2015), Department of Natural Resources & Mines, Brisbane.  
 The Land Registry in the Department of Natural Resources & Mines should be consulted for verification of tenures.

Feature names shown on this map have been obtained from available information. It is possible that errors and omissions may exist. While every care is taken to ensure the accuracy of this data, the Department of Natural Resources & Mines, and/or contributors to this publication, makes no representations or warranties about its accuracy, reliability, completeness or suitability for any particular purpose and disclaims all responsibility and all liability (including without limitation, liability in negligence) for all injuries, expenses, losses, damages (including indirect or consequential damage) and costs which might be incurred as a result of the data being inaccurate or incomplete in any way or for any reason.

Copyright protects this publication. Except for purposes permitted by the Copyright Act 1968, reproduction by any means (photocopying, electronic, mechanical, recording or otherwise) is prohibited without the prior written permission of the Department of Natural Resources & Mines.

All enquiries: The Manager, Client Mapping Services, Department of Natural Resources and Mines, GPO Box 2454, Brisbane, QLD 4001



Document Path: K:\CLAIMMAP\Qc08\_11\Barada Barna\Determination Map Nov 2015\MXD\Qc08\_11\_Barada Barna\_A3L\_Determination\_MAPBOOK.mxd

**ISAAC  
REGIONAL**

*Pt 16  
ROP85*

MAY DOWNS ROAD

**Native Title Determination**

**QUD380/2008 Barada Barna (QC08/11) & QUD492/2013  
Widi People Of The Nebo Estate #2 (QC13/06) - Inset 12**

Map Projection: GDA 1994 MGA Zone 55

Compilation : Land Tenure Information obtained from the Digital Cadastre Data Base (Nov. 2015), Department of Natural Resources & Mines, Brisbane.  
The Land Registry in the Department of Natural Resources & Mines should be consulted for verification of tenures.

Feature names shown on this map have been obtained from available information. It is possible that errors and omissions may exist. While every care is taken to ensure the accuracy of this data, the Department of Natural Resources & Mines, and/or contributors to this publication, makes no representations or warranties about its accuracy, reliability, completeness or suitability for any particular purpose and disclaims all responsibility and all liability (including without limitation, liability in negligence) for all injuries, expenses, losses, damages (including indirect or consequential damage) and costs which might be incurred as a result of the data being inaccurate or incomplete in any way or for any reason.


Copyright protects this publication. Except for purposes permitted by the Copyright Act 1968, reproduction by any means (photocopying, electronic, mechanical, recording or otherwise) is prohibited without the prior written permission of the Department of Natural Resources & Mines.


All enquiries: The Manager, Client Mapping Services, Department of Natural Resources and Mines, GPO Box 2454, Brisbane, QLD 4001

**Schedule 1 Part 2**

 Non-Exclusive Areas


**Schedule 1 Part 3**


 Native Title Does Not Exist

 Roads (not within the Determination Area)

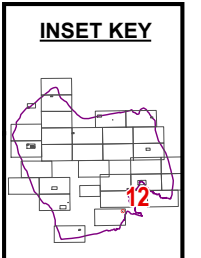
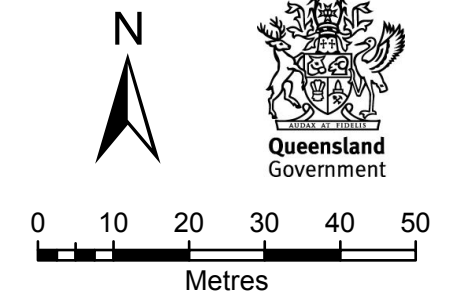
**Schedule 1 Part 1**

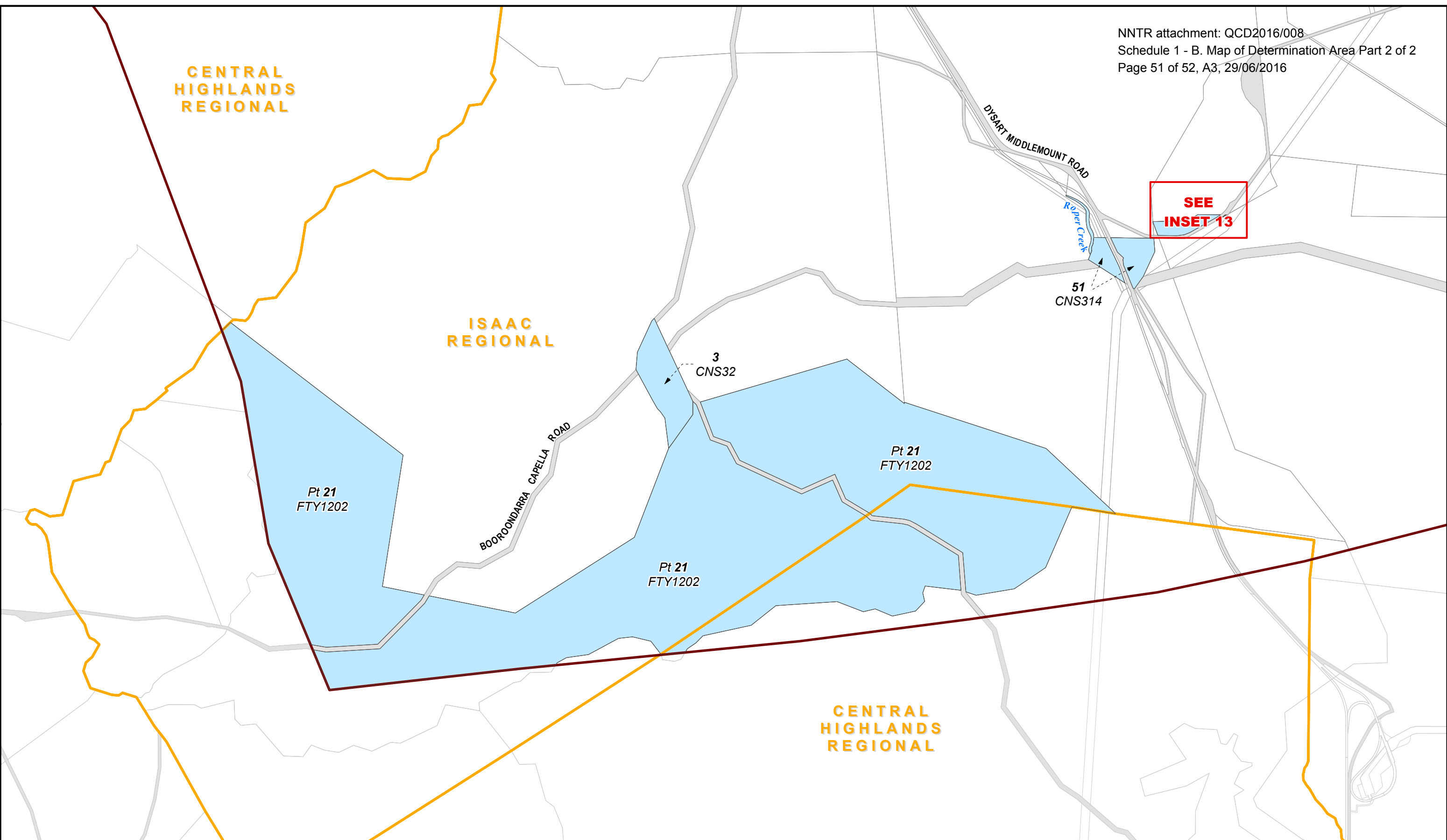
 Shared Country Boundary

 Barada Barna Boundary

 Widi # 2 Boundary

 Local Government Areas





- |   |                          |
|---|--------------------------|
| <b>Schedule 1 Part 2</b>                  | <b>Schedule 1 Part 1</b> |
| Non-Exclusive Areas                       | Shared Country Boundary  |
| <b>Schedule 1 Part 3</b>                  | Barada Barna Boundary    |
| Native Title Does Not Exist               | Widi # 2 Boundary        |
| Roads (not within the Determination Area) | Local Government Areas   |

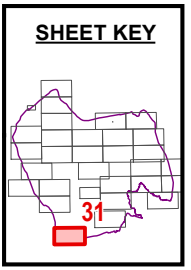

**Native Title Determination**  
**QUD380/2008 Barada Barna (QC08/11) & QUD492/2013**  
**Widi People Of The Nebo Estate #2 (QC13/06) - Sheet 31 of 31**  
 Map Projection: GDA 1994 MGA Zone 55

Compilation : Land Tenure Information obtained from the Digital Cadastre Data Base (Nov. 2015), Department of Natural Resources & Mines, Brisbane.  
 The Land Registry in the Department of Natural Resources & Mines should be consulted for verification of tenures.

Feature names shown on this map have been obtained from available information. It is possible that errors and omissions may exist. While every care is taken to ensure the accuracy of this data, the Department of Natural Resources & Mines, and/or contributors to this publication, makes no representations or warranties about its accuracy, reliability, completeness or suitability for any particular purpose and disclaims all responsibility and all liability (including without limitation, liability in negligence) for all injuries, expenses, losses, damages (including indirect or consequential damage) and costs which might be incurred as a result of the data being inaccurate or incomplete in any way or for any reason.

Copyright protects this publication. Except for purposes permitted by the Copyright Act 1968, reproduction by any means (photocopying, electronic, mechanical, recording or otherwise) is prohibited without the prior written permission of the Department of Natural Resources & Mines.

All enquiries: The Manager, Client Mapping Services, Department of Natural Resources and Mines, GPO Box 2454, Brisbane, QLD 4001



**ISAAC  
 REGIONAL**

57  
 CNS234

ROLFE CREEK BOOROONDARRA ROAD

57  
 CNS234

**Schedule 1 Part 2**

Non-Exclusive Areas

**Schedule 1 Part 3**

Native Title Does Not Exist

Roads (not within the  
 Determination Area)

**Schedule 1 Part 1**

Shared Country Boundary

Barada Barna Boundary

Widi # 2 Boundary

Local Government Areas

**Native Title Determination**

**QUD380/2008 Barada Barna (QC08/11) & QUD492/2013  
 Widi People Of The Nebo Estate #2 (QC13/06) - Inset 13**

Map Projection: GDA 1994 MGA Zone 55

Compilation : Land Tenure Information obtained from the Digital Cadastre Data Base (Nov. 2015), Department of Natural Resources & Mines, Brisbane.  
 The Land Registry in the Department of Natural Resources & Mines should be consulted for verification of tenures.

Feature names shown on this map have been obtained from available information. It is possible that errors and omissions may exist. While every care is taken to ensure the accuracy of this data, the Department of Natural Resources & Mines, and/or contributors to this publication, makes no representations or warranties about its accuracy, reliability, completeness or suitability for any particular purpose and disclaims all responsibility and all liability (including without limitation, liability in negligence) for all injuries, expenses, losses, damages (including indirect or consequential damage) and costs which might be incurred as a result of the data being inaccurate or incomplete in any way or for any reason.

Copyright protects this publication. Except for purposes permitted by the Copyright Act 1968, reproduction by any means (photocopying, electronic, mechanical, recording or otherwise) is prohibited without the prior written permission of the Department of Natural Resources & Mines.

All enquiries: The Manager, Client Mapping Services, Department of Natural Resources and Mines, GPO Box 2454, Brisbane, QLD 4001

